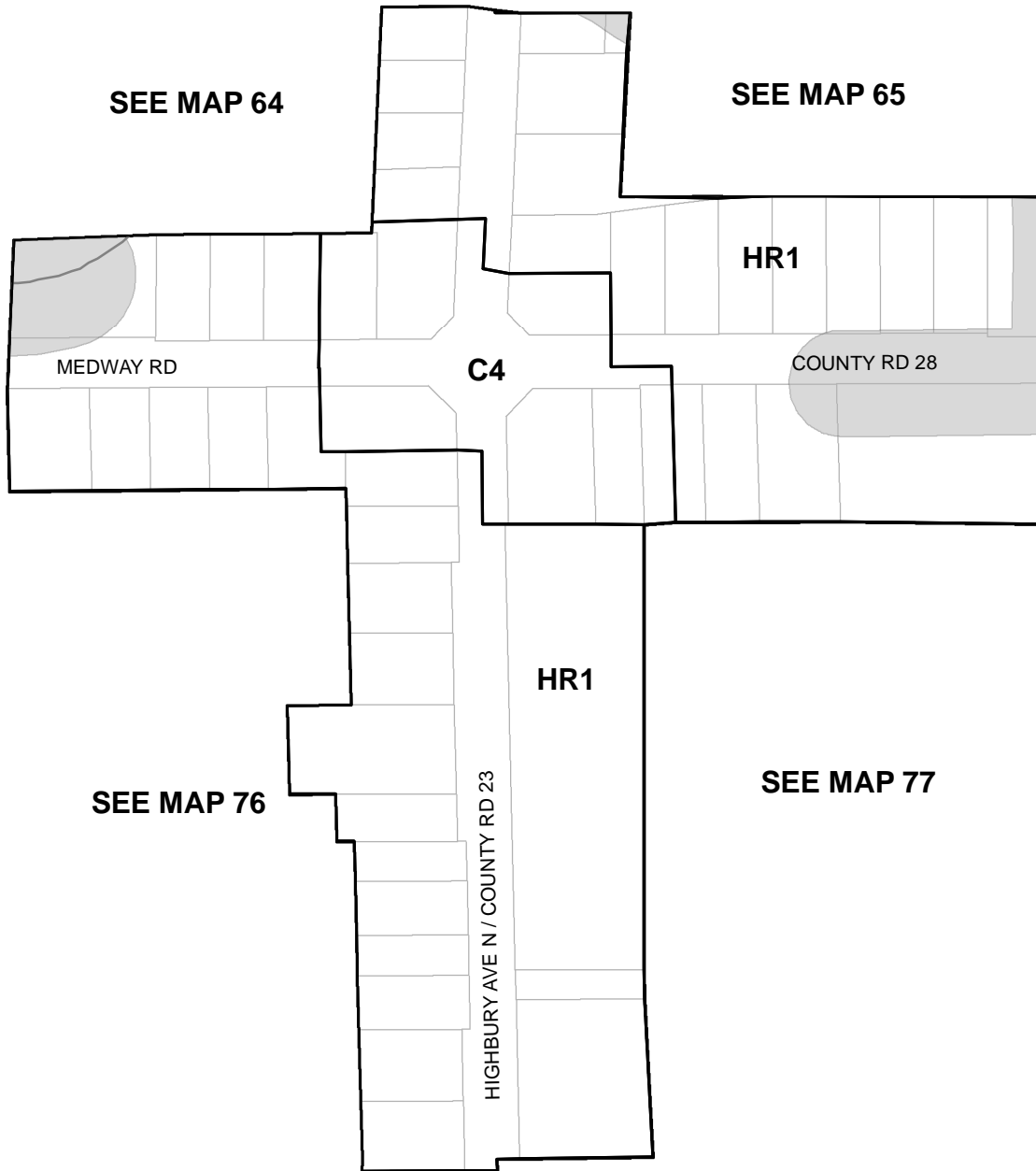




MUNICIPALITY OF MIDDLESEX CENTRE

ZONING BY-LAW #2005-005

BALLYMOTE



Note: Key Maps U-1, U-8, U-9 and U-10 (Arva, Kilworth, Komoka, and Lobo) and associated sub-maps are not included as there are no proposed changes to those maps.

SCHEDULE A
KEY MAP: U-2

NOTE: Schedules should be read in conjunction with applicable provisions of the Zoning By-Law.





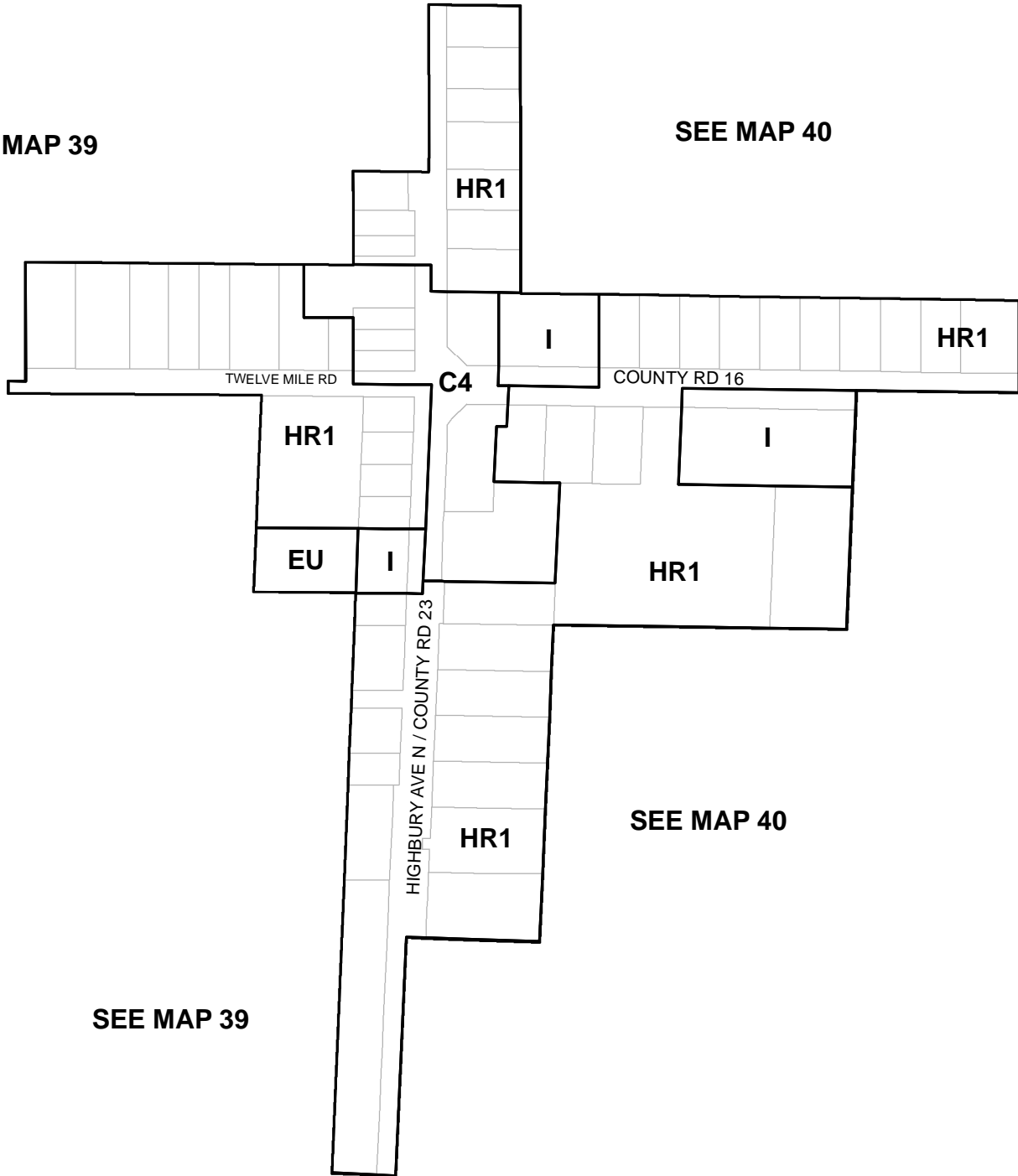
MUNICIPALITY OF MIDDLESEX CENTRE

ZONING BY-LAW #2005-005

BRYANSTON

SEE MAP 39

SEE MAP 40



SEE MAP 39

SEE MAP 40

SCHEDULE A
KEY MAP: U-3

NOTE: Schedules should be read in conjunction with applicable provisions of the Zoning By-Law.

SCALE 1:5,000





MUNICIPALITY OF MIDDLESEX CENTRE

ZONING BY-LAW #2005-005

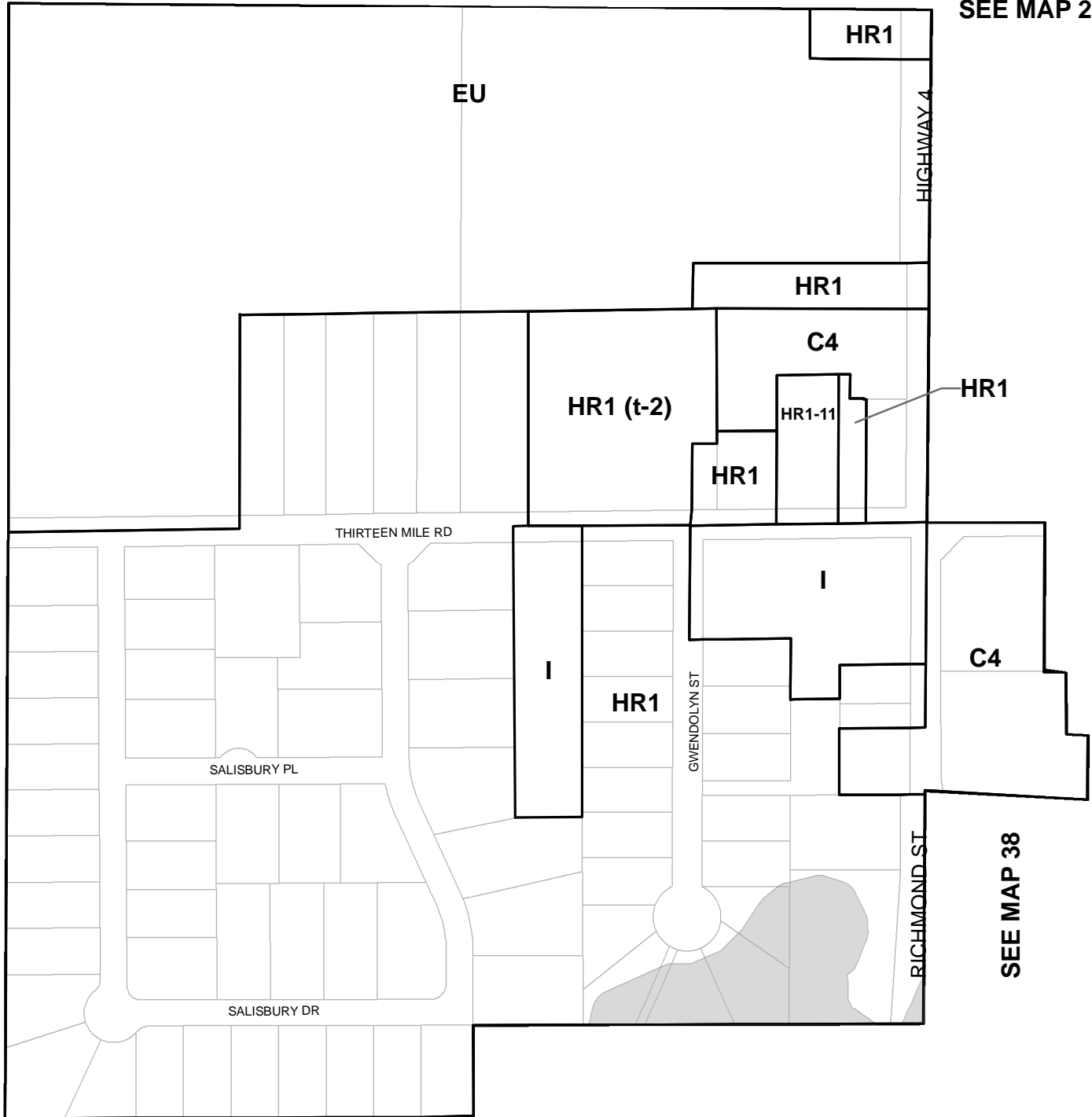
BIRR

SEE MAP 24

SEE MAP 25

SEE MAP 24

SEE MAP 37



SEE MAP 37

SEE MAP 38

SCHEDULE A
KEY MAP: U-4

NOTE: Schedules should be read in conjunction with applicable provisions of the Zoning By-Law.

SCALE 1:4,000





MUNICIPALITY OF MIDDLESEX CENTRE

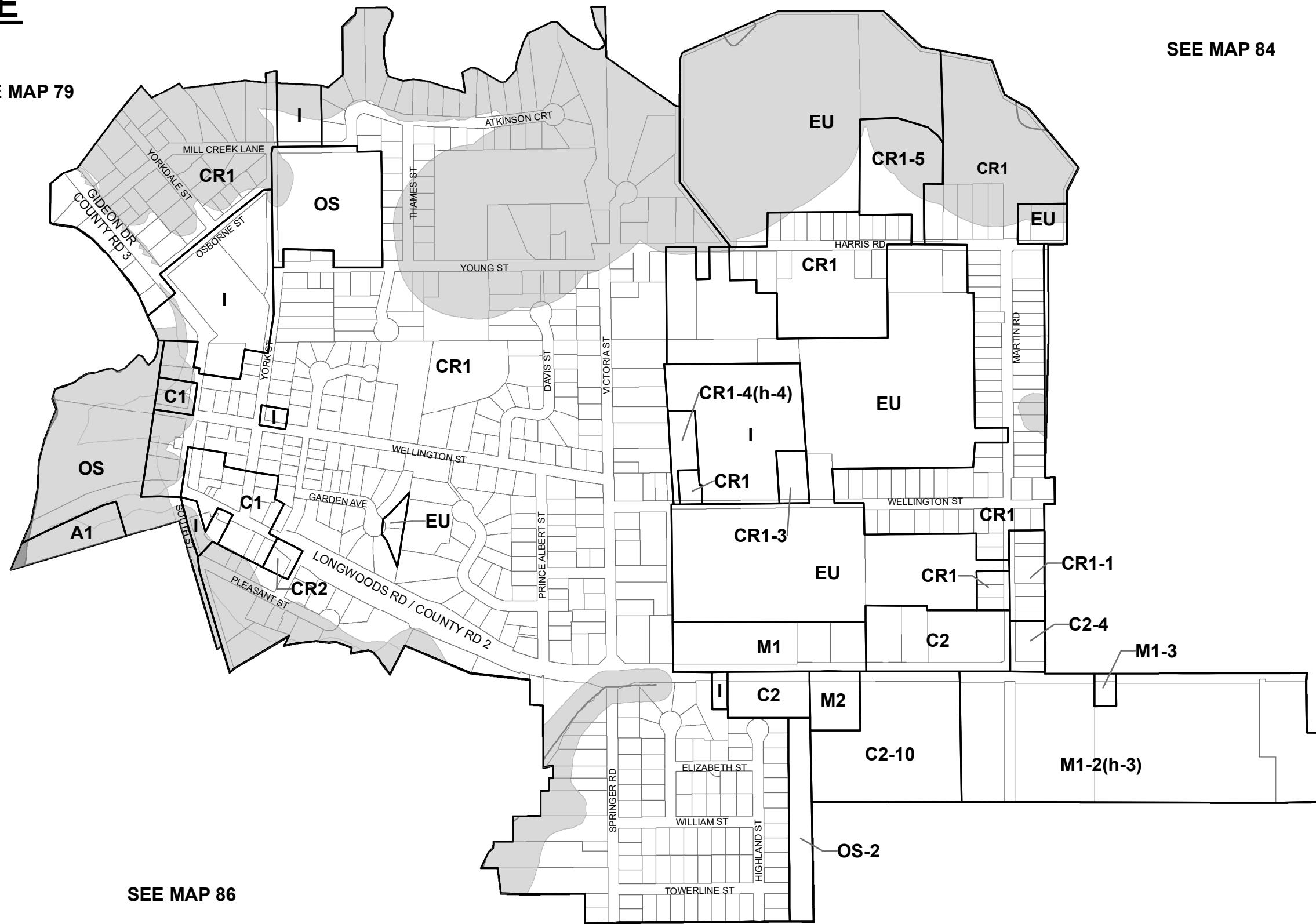
ZONING BY-LAW #2005-005

DELAWARE

SEE MAP 79

SEE MAP 84

MUNICIPAL BOUNDARY - STRATHROY-CARADOC



SEE MAP 86

SEE MAP 87

SCHEDULE A
KEY MAP: U-5

NOTE: Schedules should be read in conjunction with applicable provisions of the Zoning By-Law.

SCALE 1:8,000

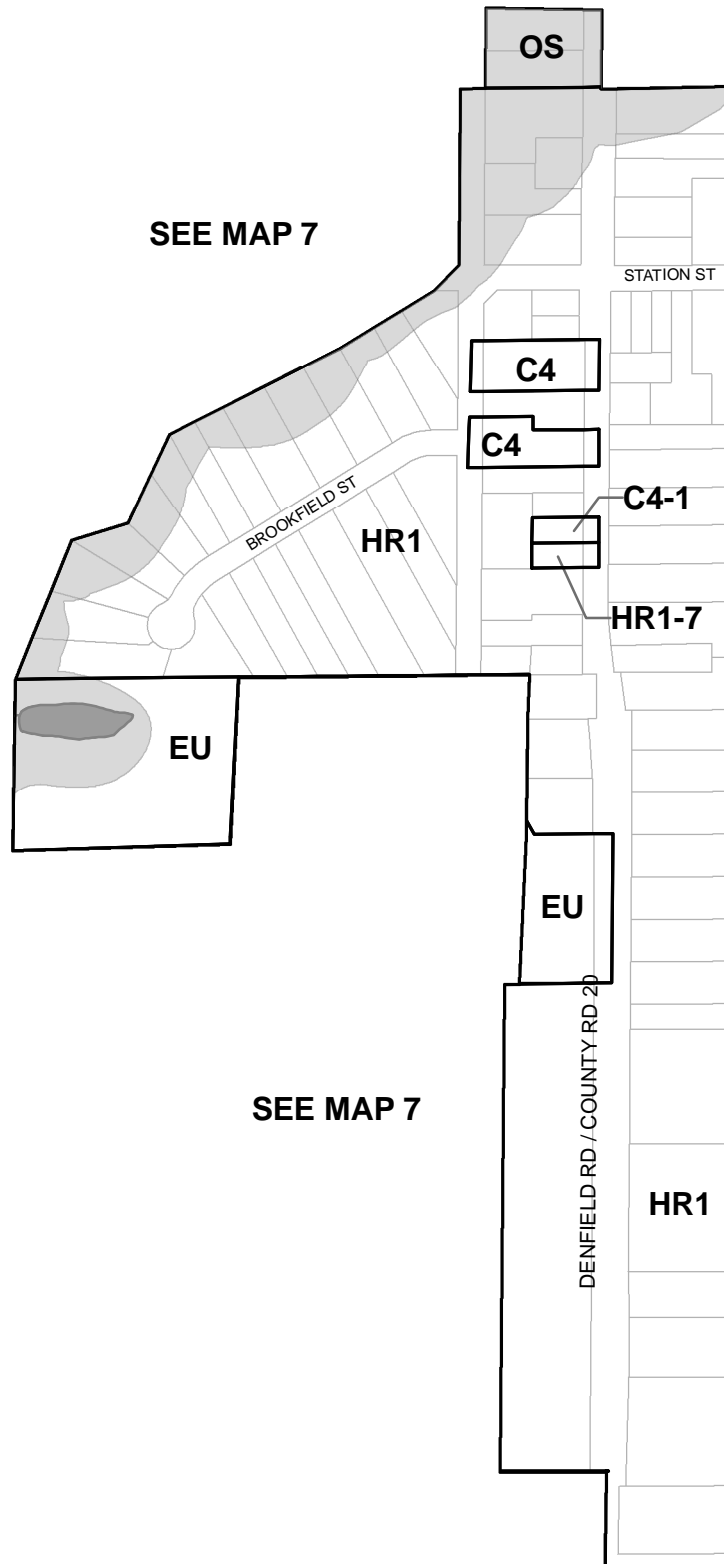




MUNICIPALITY OF MIDDLESEX CENTRE

ZONING BY-LAW #2005-005

DENFIELD



SEE MAP 7

SEE MAP 8

SEE MAP 7

SEE MAP 8

SCHEDULE A
KEY MAP: U-6

NOTE: Schedules should be read in conjunction with applicable provisions of the Zoning By-Law.

SCALE 1:6,000

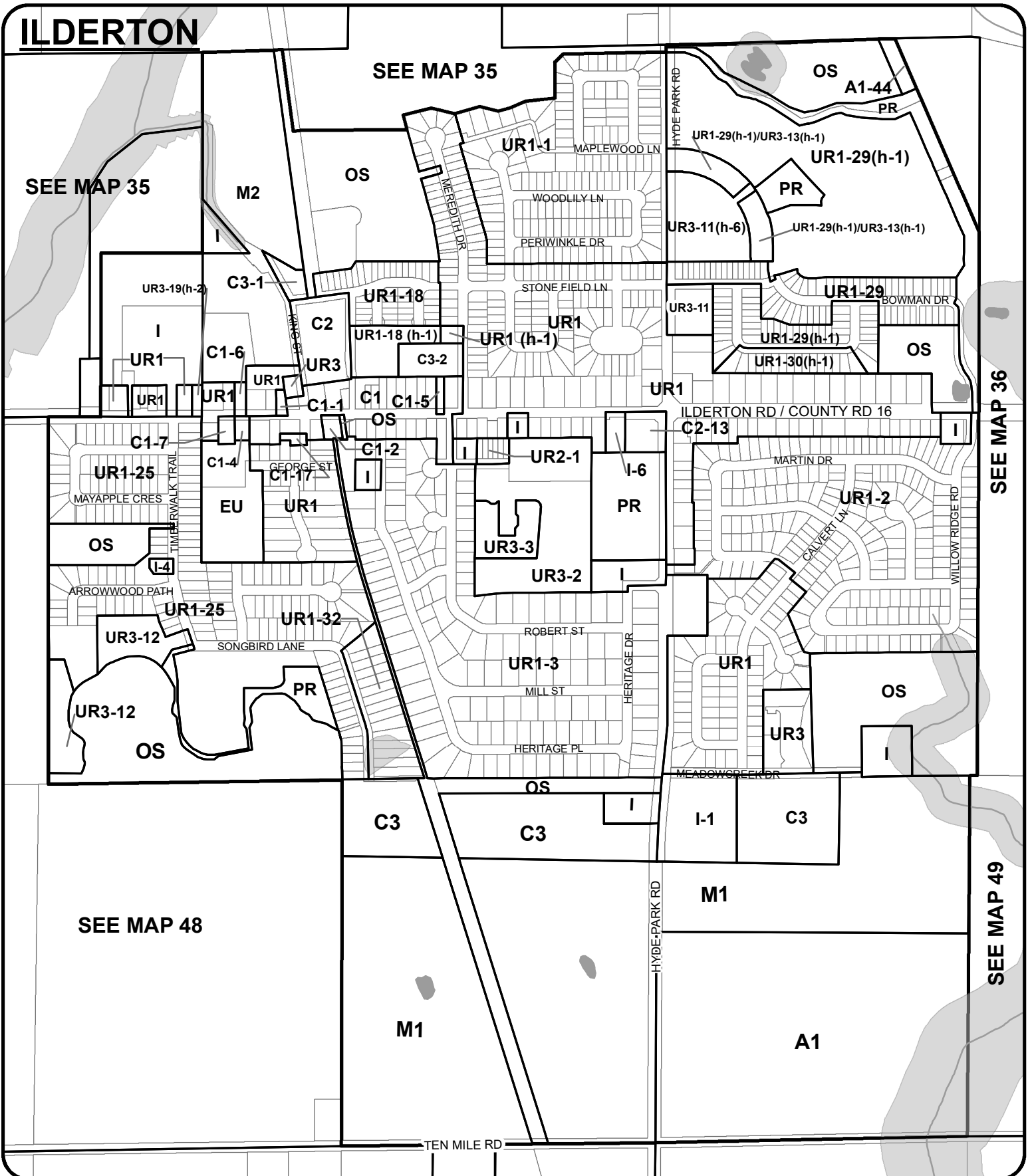




MUNICIPALITY OF MIDDLESEX CENTRE

ZONING BY-LAW #2005-005

ILDERTON



SCHEDULE A
KEY MAP: U-07

NOTE: Schedules should be read in conjunction with applicable provisions of the Zoning By-Law.

SCALE 1:10,000
0 390 780 1,170 1,560 Meters

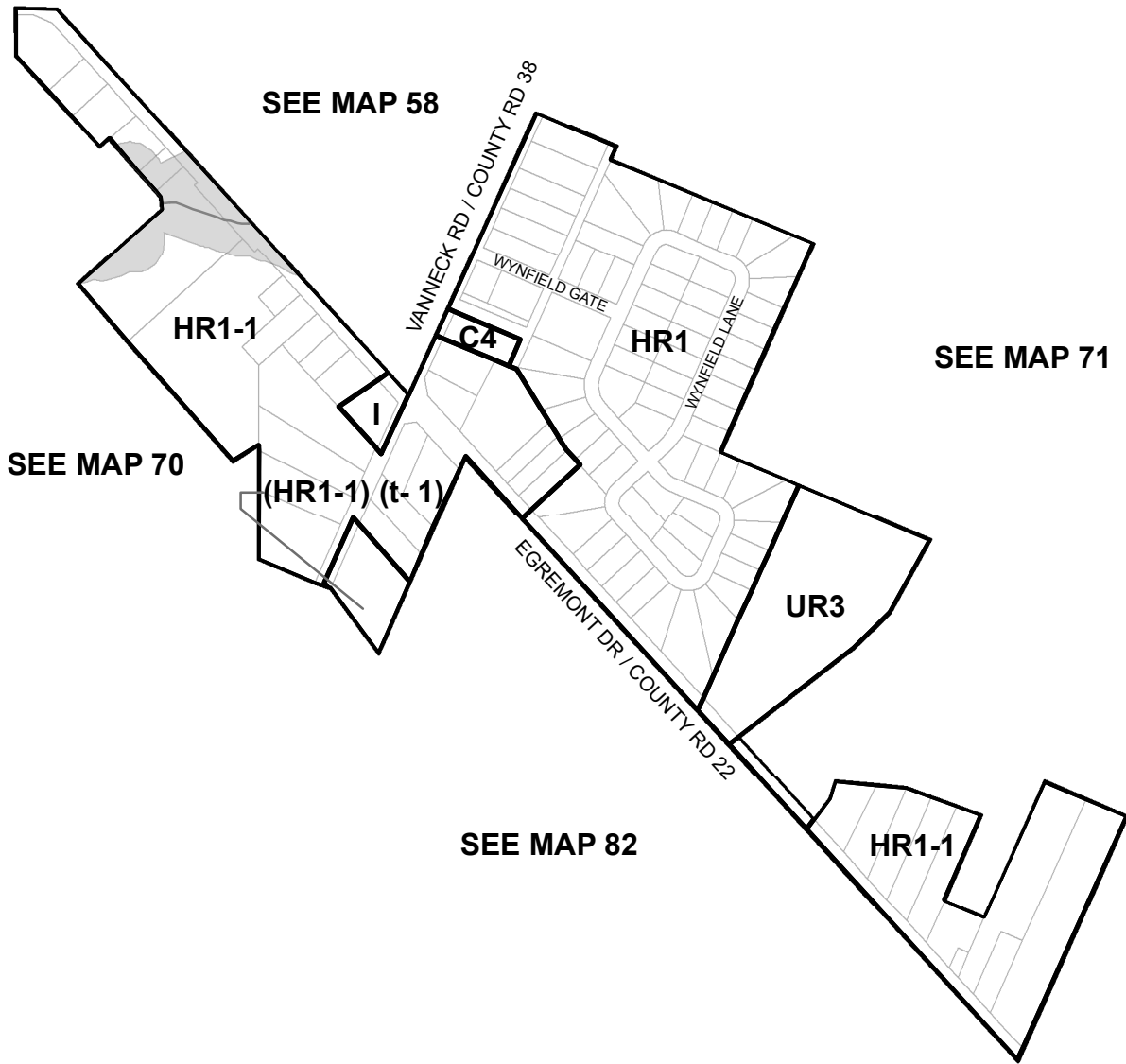




MUNICIPALITY OF MIDDLESEX CENTRE

ZONING BY-LAW #2005-005

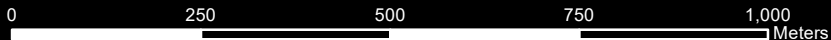
MELROSE



SCHEDULE A
KEY MAP: U-11

NOTE: Schedules should be read in conjunction with applicable provisions of the Zoning By-Law.

SCALE 1:10,000

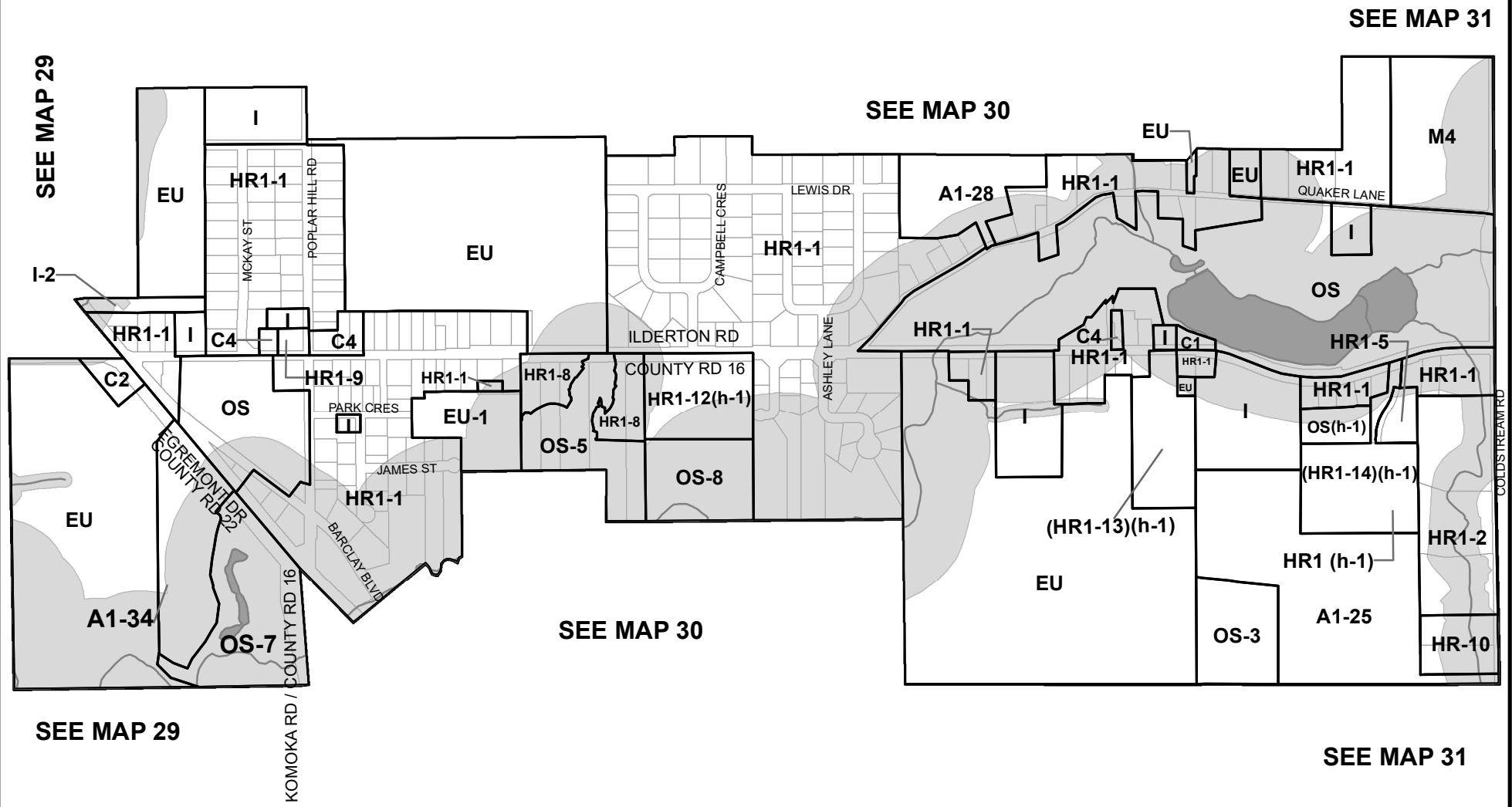




MUNICIPALITY OF MIDDLESEX CENTRE

ZONING BY-LAW #2005-005

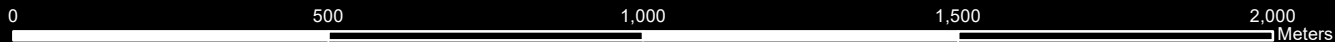
POPLAR HILL - COLDSTREAM



SCHEDULE A
KEY MAP: U-12

NOTE: Schedules should be read in conjunction with applicable provisions of the Zoning By-Law.

SCALE 1:12,000



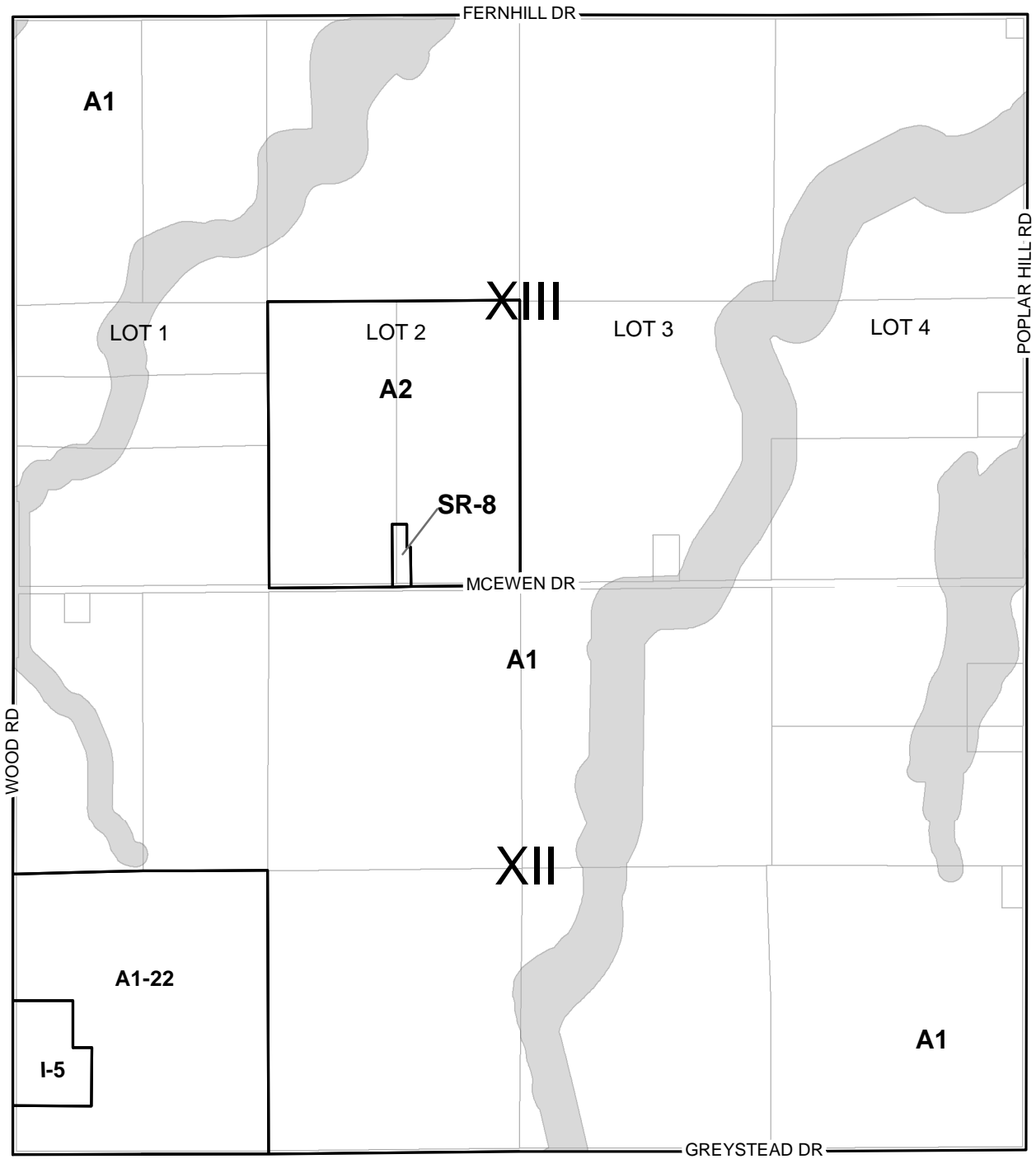


MUNICIPALITY OF MIDDLESEX CENTRE

ZONING BY-LAW #2005-005

MUNICIPAL BOUNDARY - NORTH MIDDLESEX

MUNICIPAL BOUNDARY - ADELAIDE-METCALFE



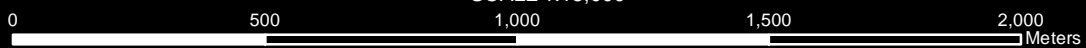
SEE MAP 2

SEE MAP 15

SCHEDULE A
KEY MAP: 1

NOTE: Schedules should be read in conjunction with applicable provisions of the Zoning By-Law.

SCALE 1:15,000

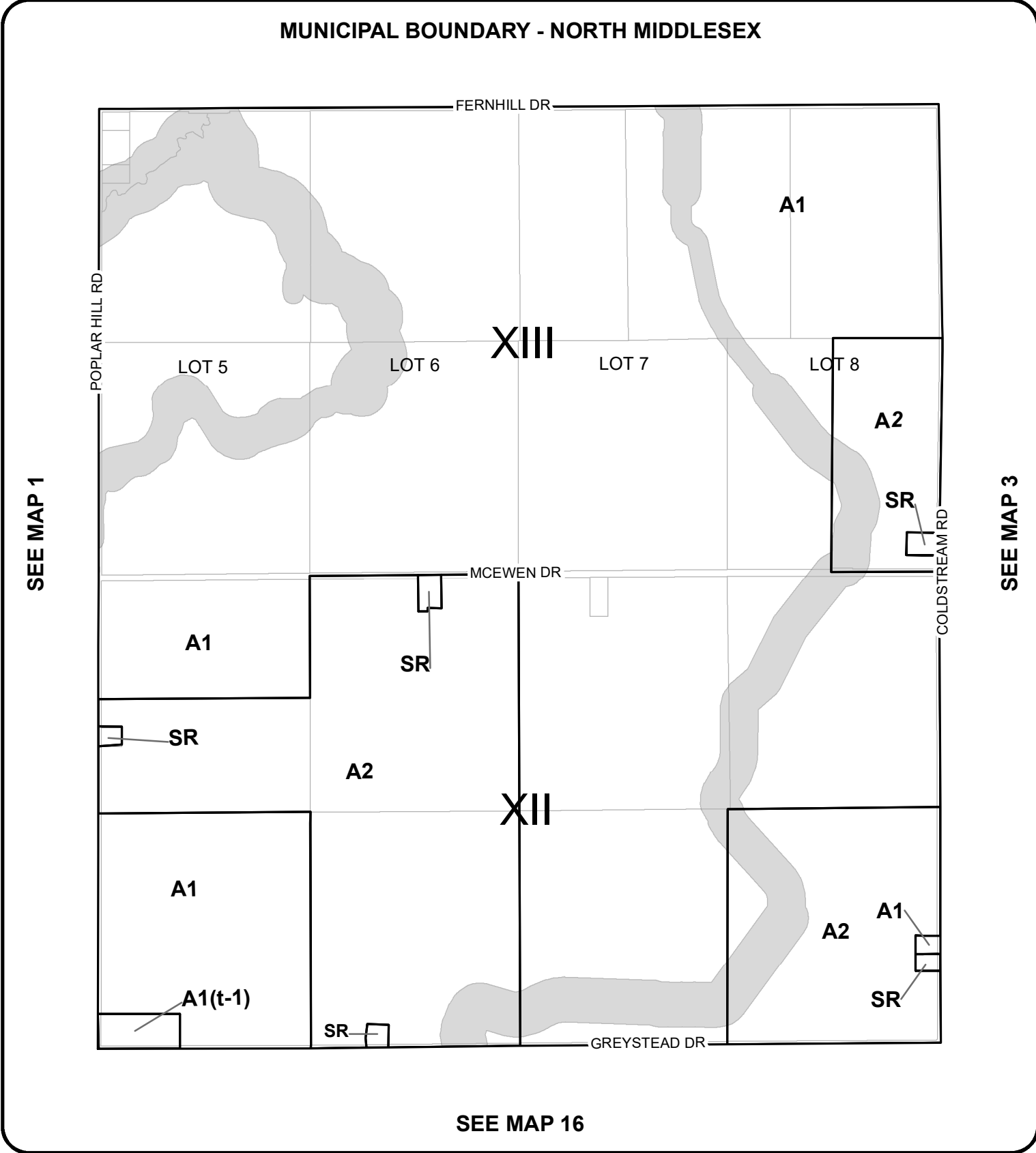




MUNICIPALITY OF MIDDLESEX CENTRE

ZONING BY-LAW #2005-005

MUNICIPAL BOUNDARY - NORTH MIDDLESEX



SEE MAP 1

SEE MAP 3

SEE MAP 16

SCHEDULE A
KEY MAP: 2

NOTE: Schedules should be read in conjunction with applicable provisions of the Zoning By-Law.

SCALE 1:15,000

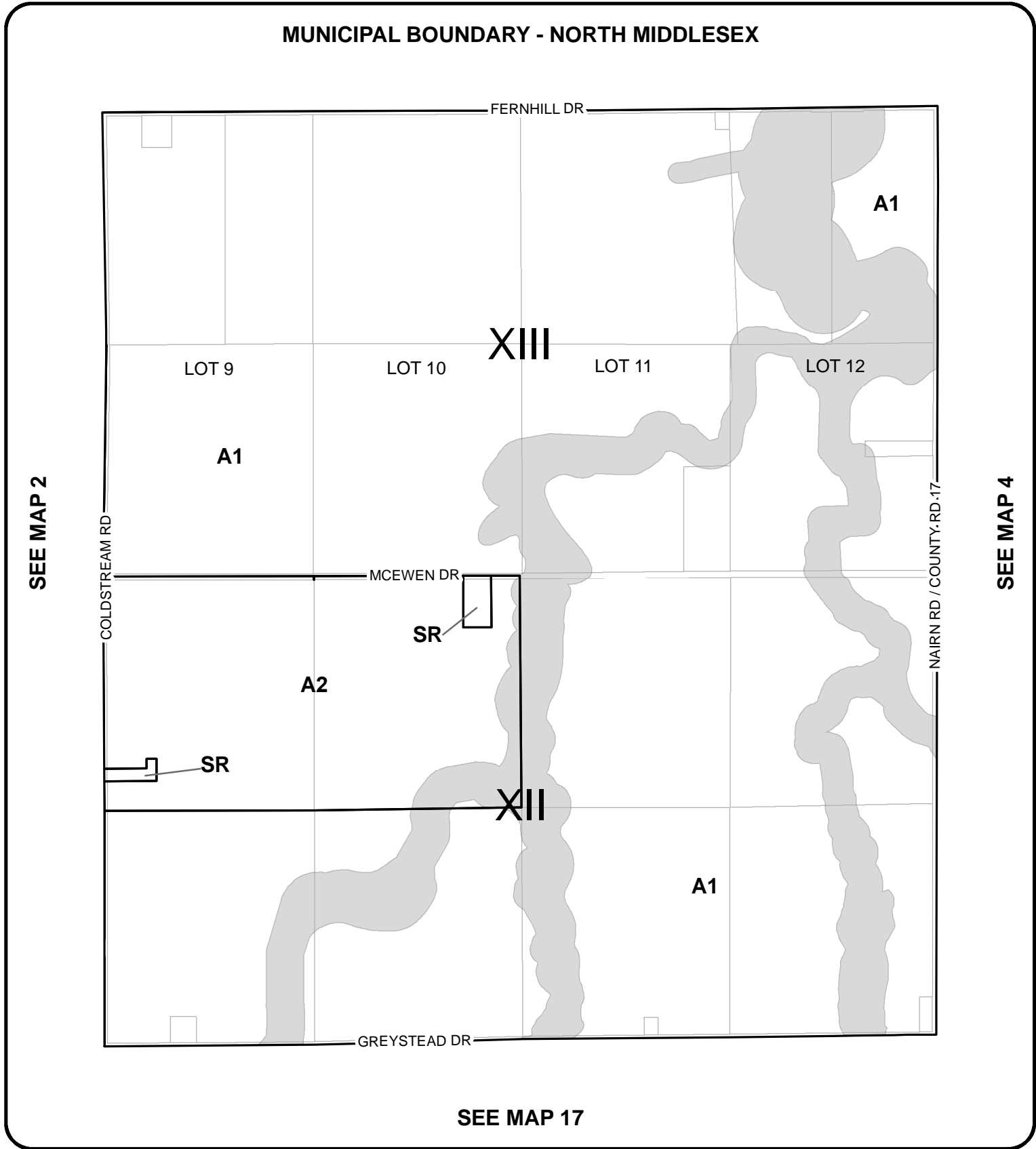




MUNICIPALITY OF MIDDLESEX CENTRE

ZONING BY-LAW #2005-005

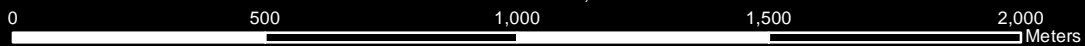
MUNICIPAL BOUNDARY - NORTH MIDDLESEX



SCHEDULE A
KEY MAP: 3

NOTE: Schedules should be read in conjunction with applicable provisions of the Zoning By-Law.

SCALE 1:15,000

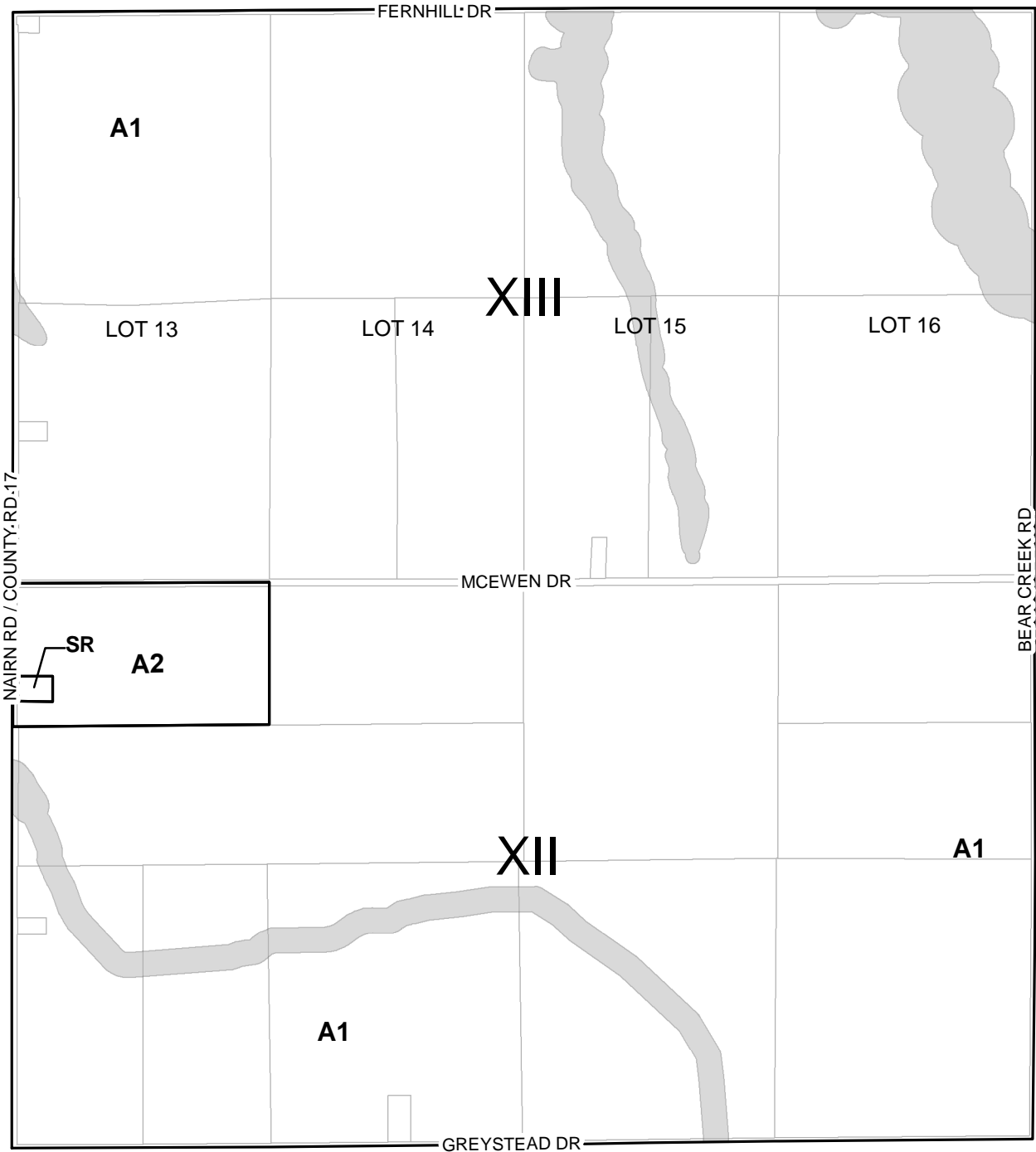




MUNICIPALITY OF MIDDLESEX CENTRE

ZONING BY-LAW #2005-005

MUNICIPAL BOUNDARY - NORTH MIDDLESEX



SEE MAP 3

SEE MAP 5

SEE MAP 18

SCHEDULE A
KEY MAP: 4

NOTE: Schedules should be read in conjunction with applicable provisions of the Zoning By-Law.

SCALE 1:15,000

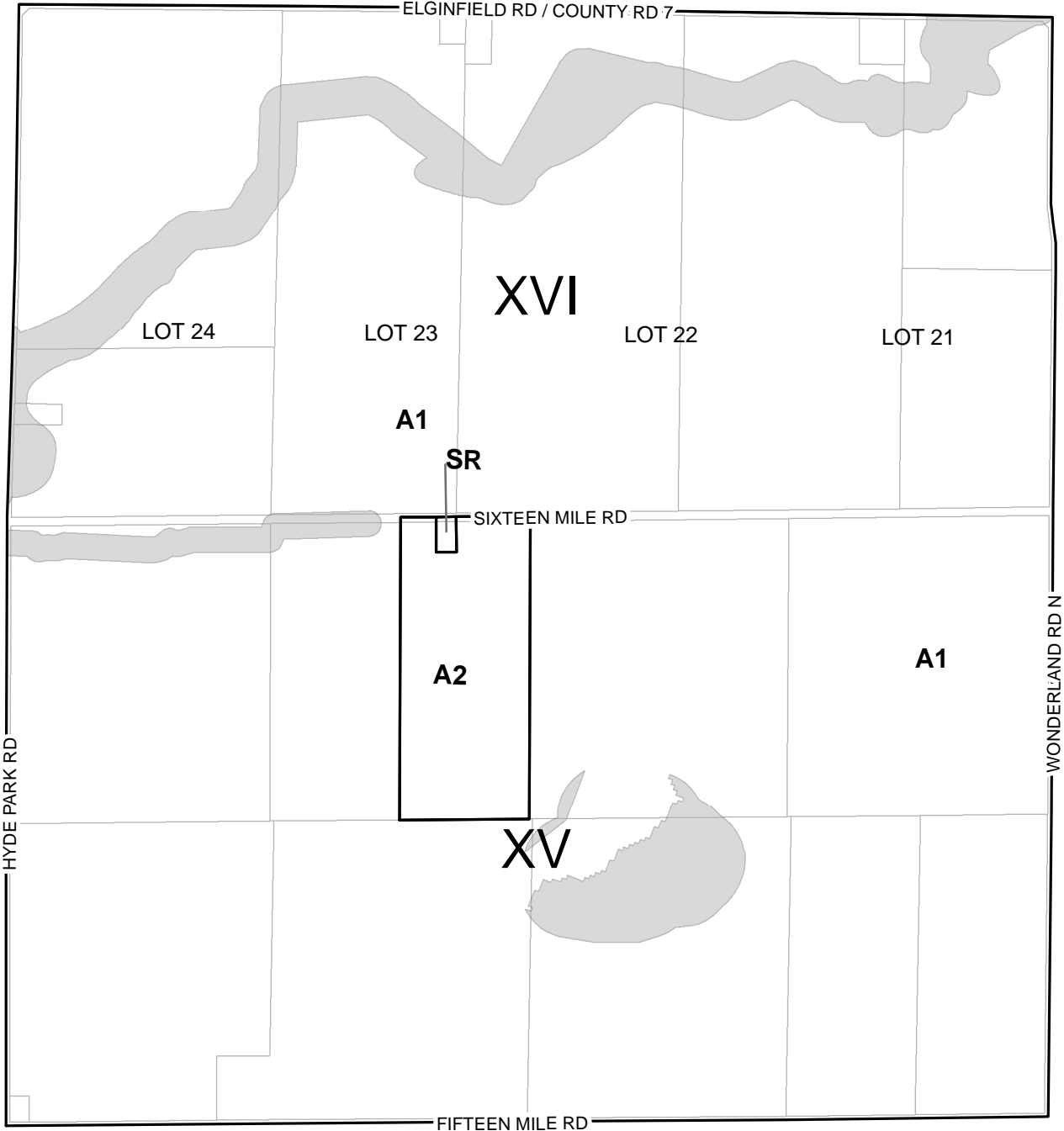




MUNICIPALITY OF MIDDLESEX CENTRE

ZONING BY-LAW #2005-005

MUNICIPAL BOUNDARY - LUCAN BIDDULPH



SEE MAP 8

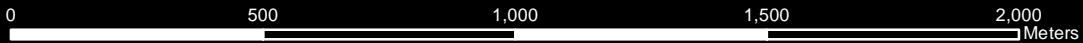
SEE MAP 10

SEE MAP 23

SCHEDULE A
KEY MAP: 9

NOTE: Schedules should be read in conjunction with applicable provisions of the Zoning By-Law.

SCALE 1:15,000

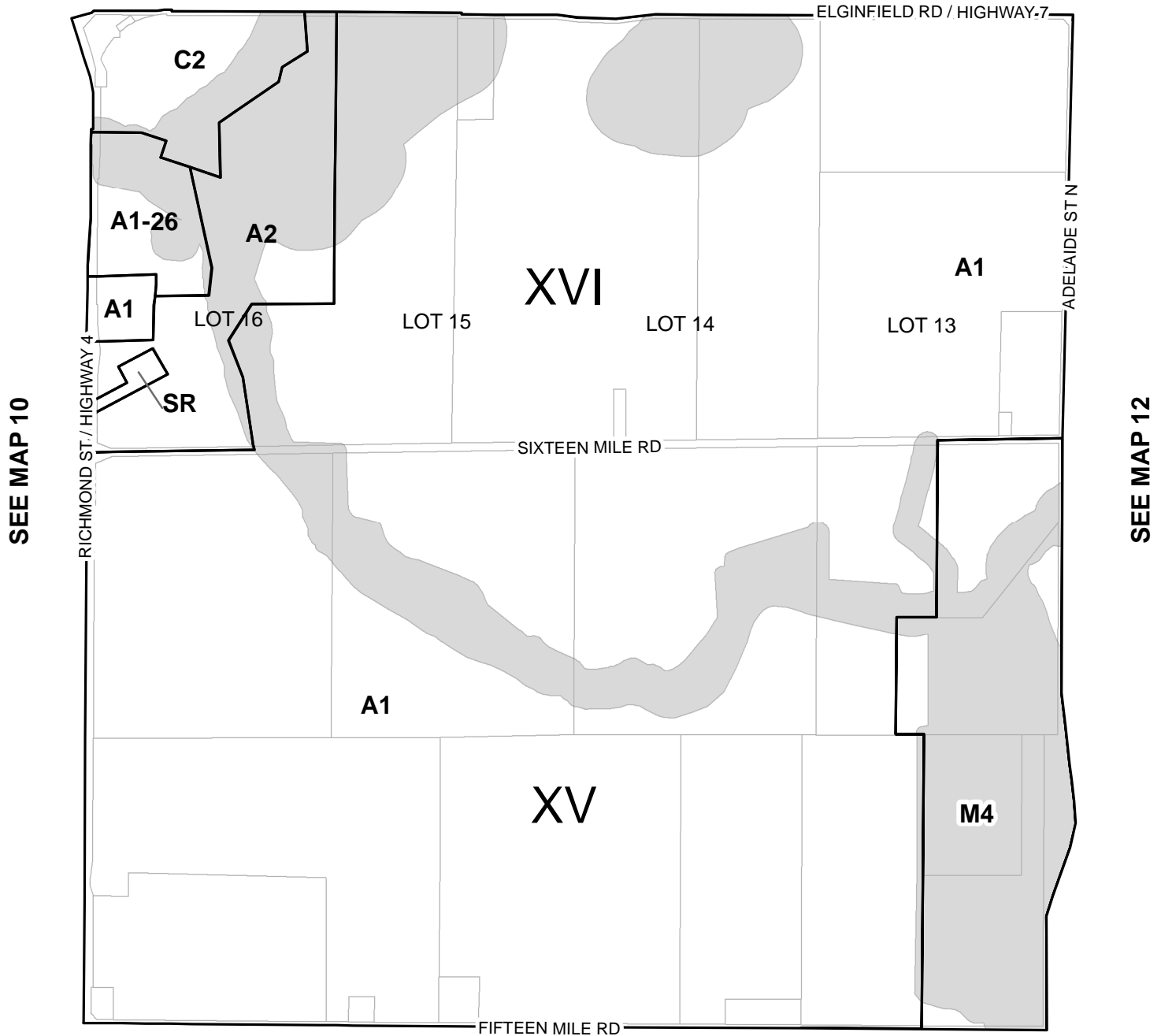




MUNICIPALITY OF MIDDLESEX CENTRE

ZONING BY-LAW #2005-005

MUNICIPAL BOUNDARY - LUCAN BIDDULPH



SEE MAP 10

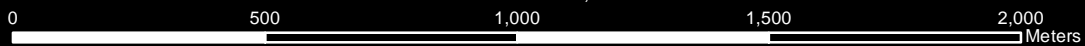
SEE MAP 12

SEE MAP 25

SCHEDULE A
KEY MAP: 11

NOTE: Schedules should be read in conjunction with applicable provisions of the Zoning By-Law.

SCALE 1:15,000

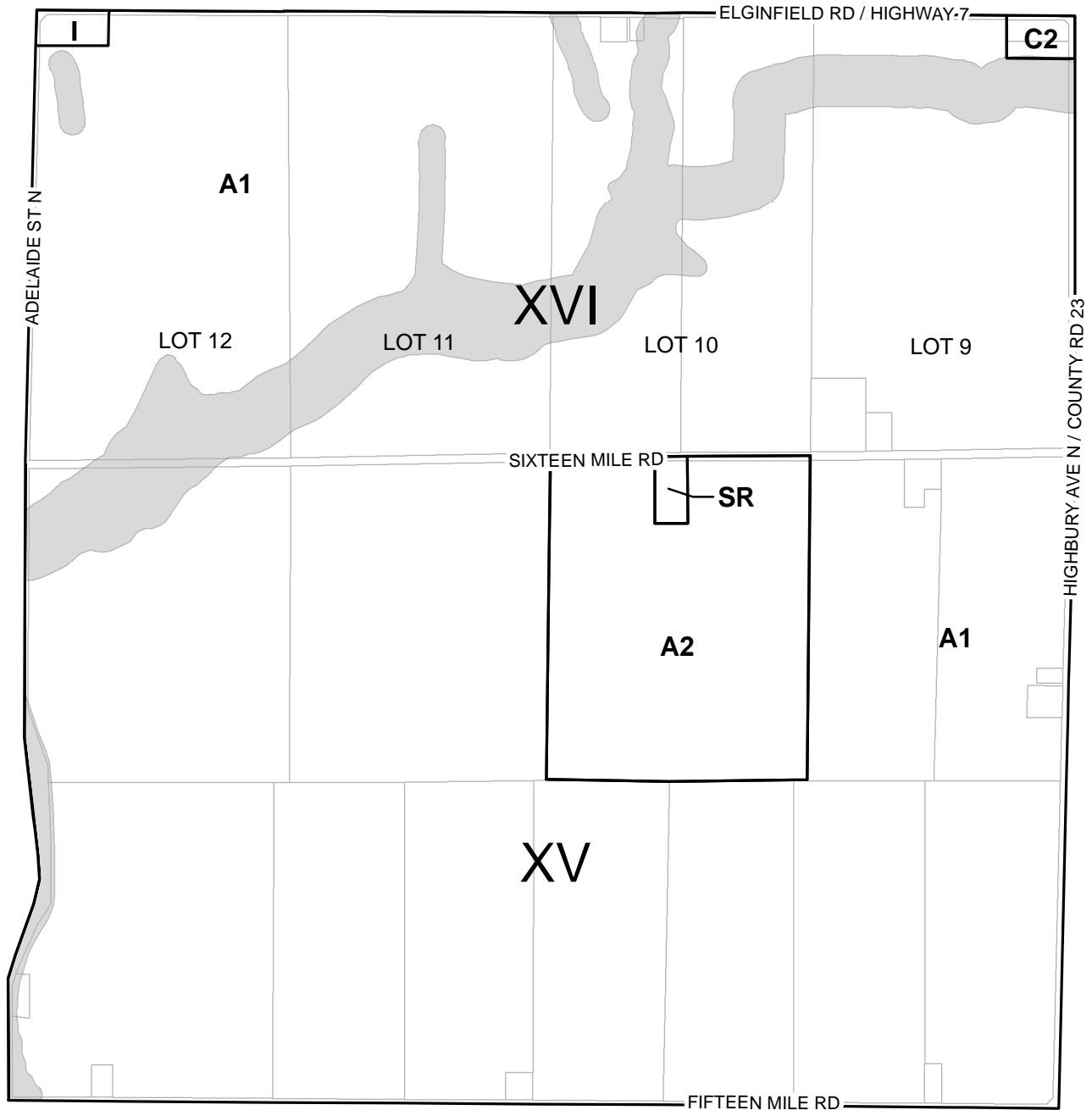




MUNICIPALITY OF MIDDLESEX CENTRE

ZONING BY-LAW #2005-005

MUNICIPAL BOUNDARY - LUCAN BIDDULPH



SEE MAP 11

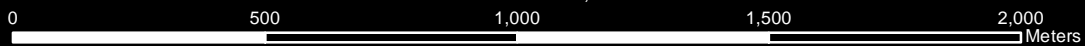
SEE MAP 13

SEE MAP 26

SCHEDULE A
KEY MAP: 12

NOTE: Schedules should be read in conjunction with applicable provisions of the Zoning By-Law.

SCALE 1:15,000

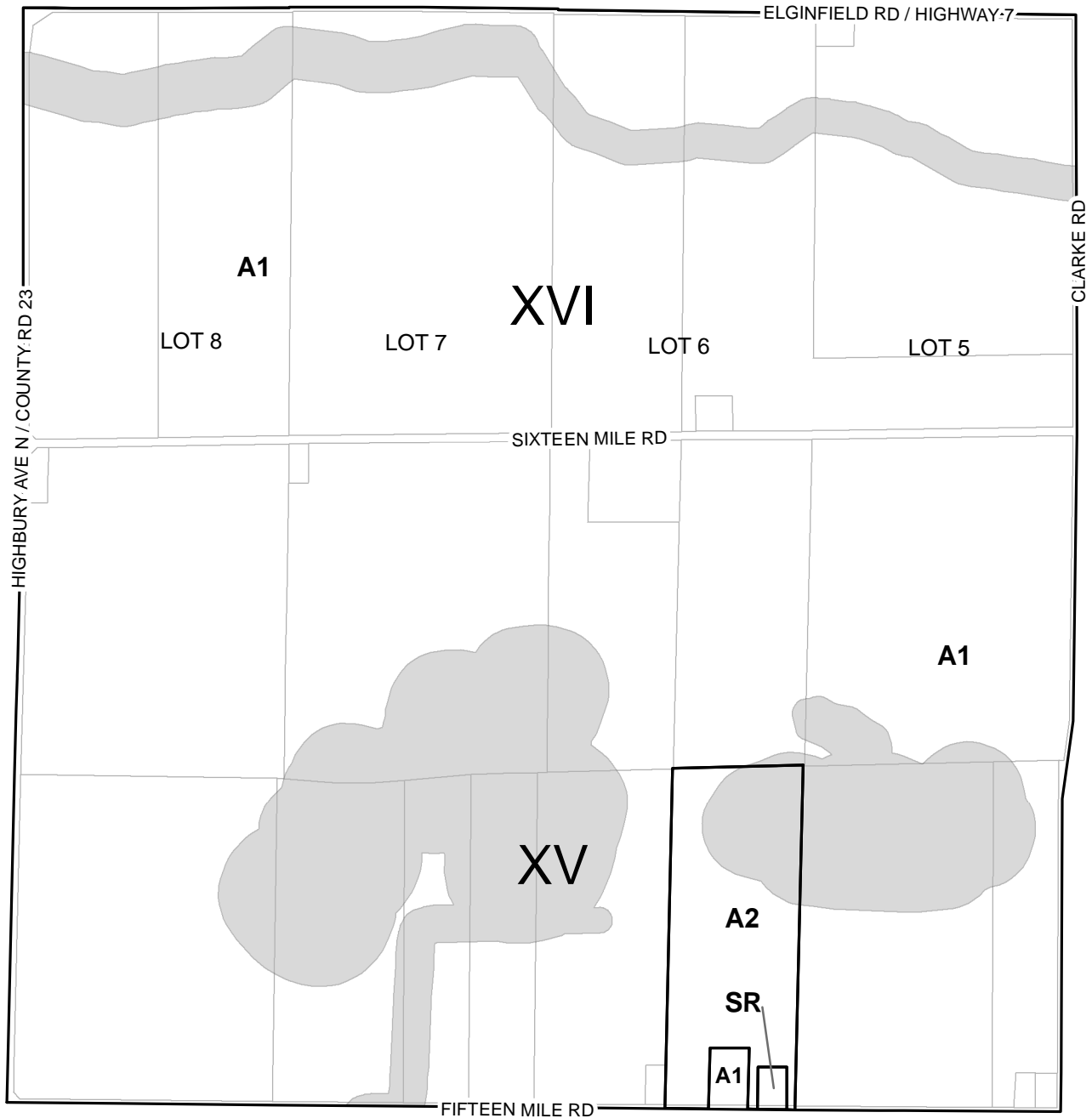




MUNICIPALITY OF MIDDLESEX CENTRE

ZONING BY-LAW #2005-005

MUNICIPAL BOUNDARY - LUCCAN BIDDULPH



SEE MAP 12

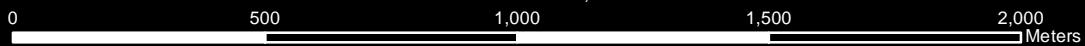
SEE MAP 14

SEE MAP 27

SCHEDULE A
KEY MAP: 13

NOTE: Schedules should be read in conjunction with applicable provisions of the Zoning By-Law.

SCALE 1:15,000

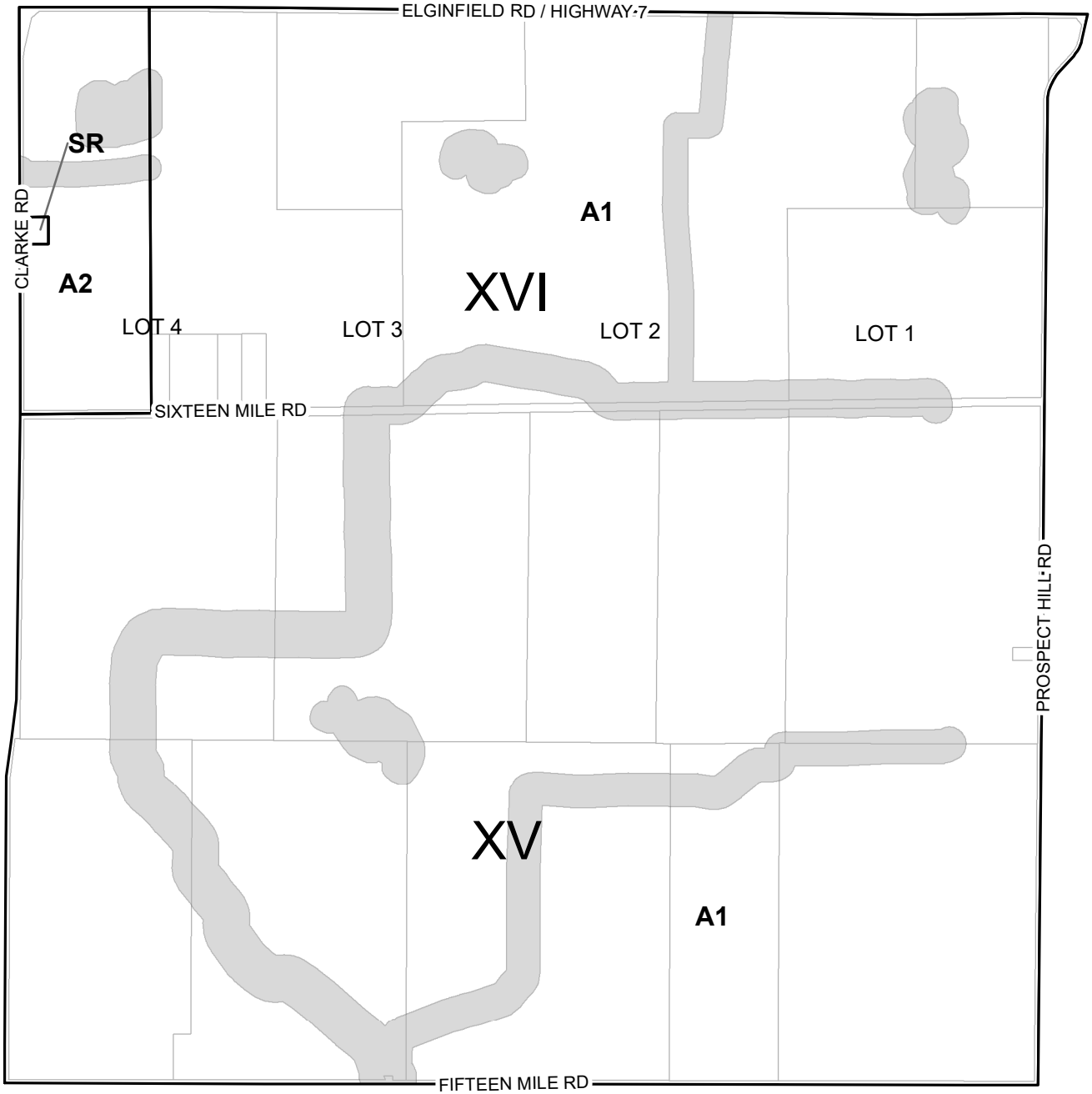




MUNICIPALITY OF MIDDLESEX CENTRE

ZONING BY-LAW #2005-005

MUNICIPAL BOUNDARY - LUCAN BIDDULPH



SEE MAP 13

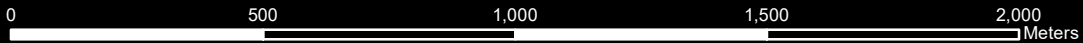
MUNICIPAL BOUNDARY - THAMES CENTRE

SEE MAP 28

SCHEDULE A
KEY MAP: 14

NOTE: Schedules should be read in conjunction with applicable provisions of the Zoning By-Law.

SCALE 1:15,000

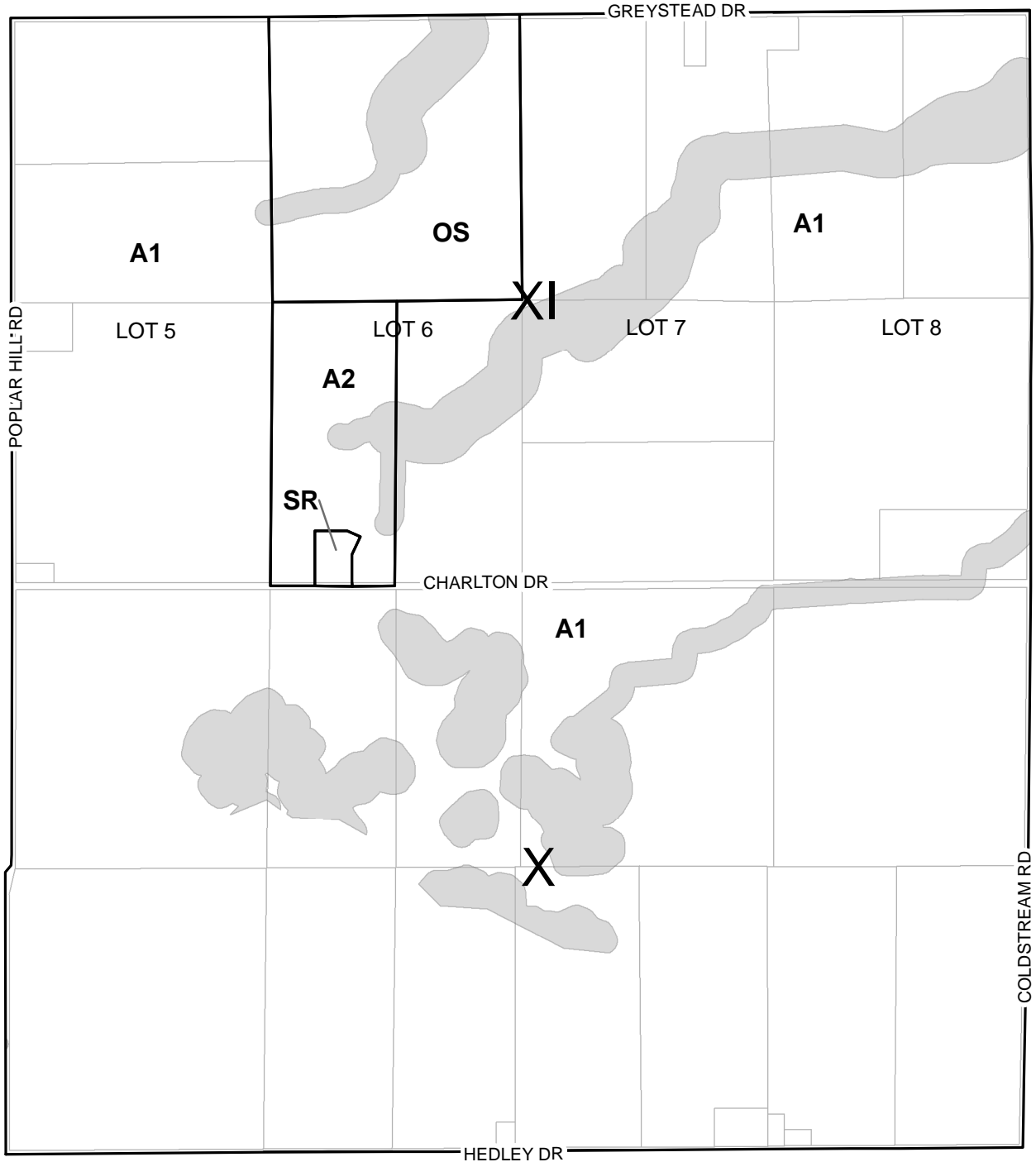




MUNICIPALITY OF MIDDLESEX CENTRE

ZONING BY-LAW #2005-005

SEE MAP 2



SEE MAP 15

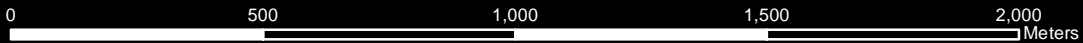
SEE MAP 17

SEE MAP 30

SCHEDULE A
KEY MAP: 16

NOTE: Schedules should be read in conjunction with applicable provisions of the Zoning By-Law.

SCALE 1:15,000

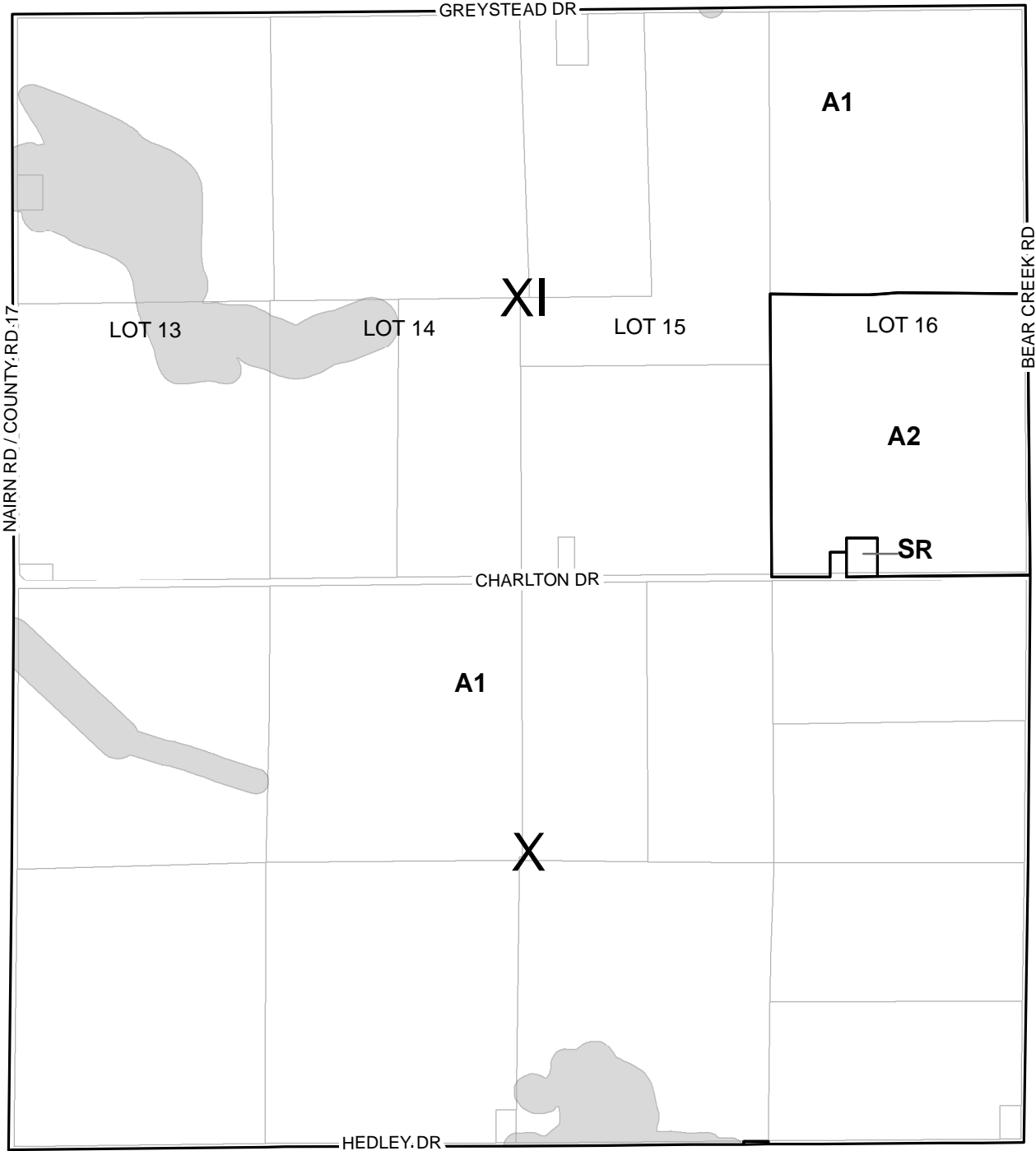




MUNICIPALITY OF MIDDLESEX CENTRE

ZONING BY-LAW #2005-005

SEE MAP 4



SEE MAP 17

SEE MAP 19

SEE MAP 32

SCHEDULE A
KEY MAP: 18

NOTE: Schedules should be read in conjunction with applicable provisions of the Zoning By-Law.

SCALE 1:15,000

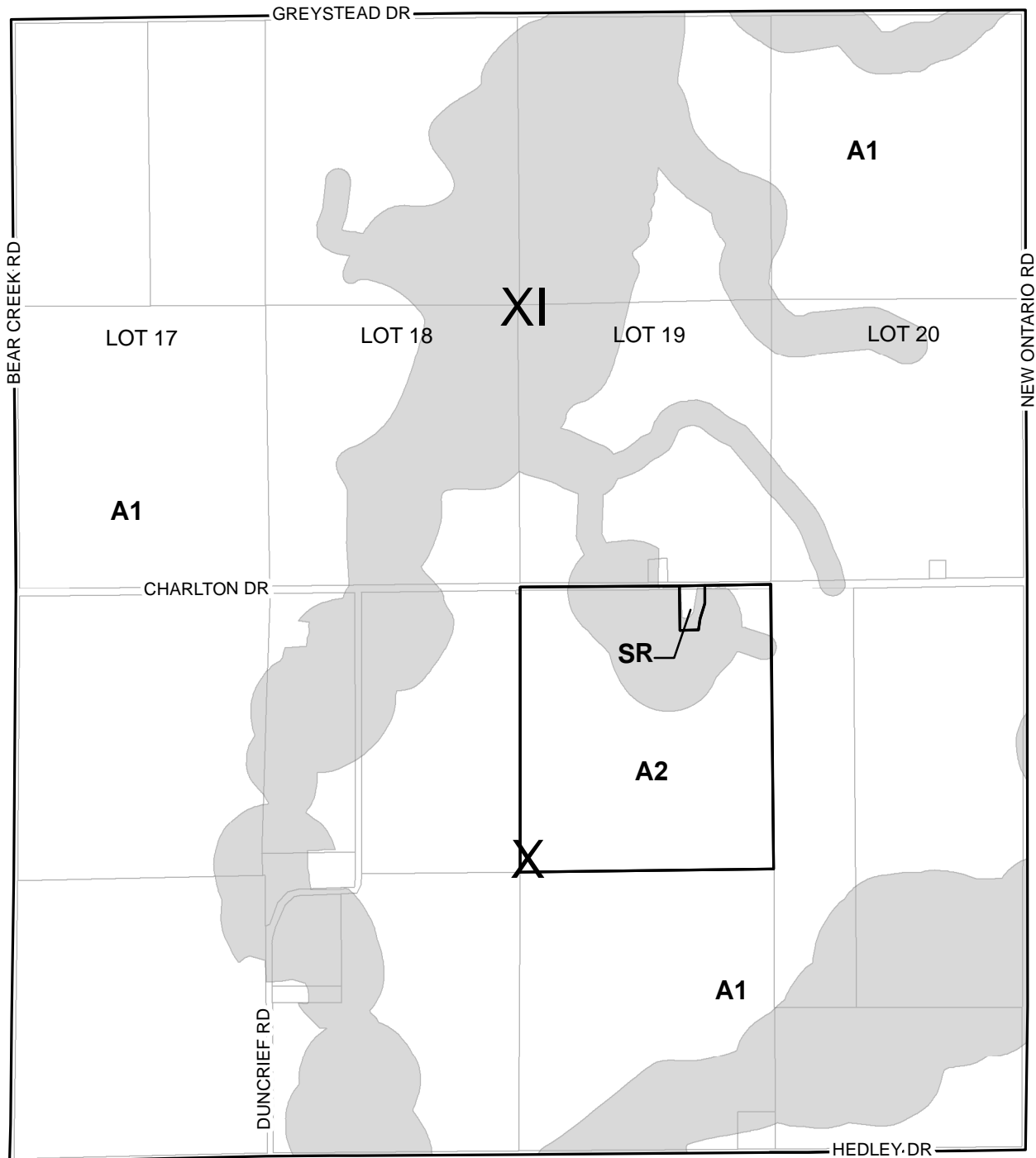




MUNICIPALITY OF MIDDLESEX CENTRE

ZONING BY-LAW #2005-005

SEE MAP 5



SEE MAP 18

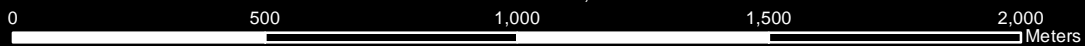
SEE MAP 20

SEE MAP 33

SCHEDULE A
KEY MAP: 19

NOTE: Schedules should be read in conjunction with applicable provisions of the Zoning By-Law.

SCALE 1:15,000

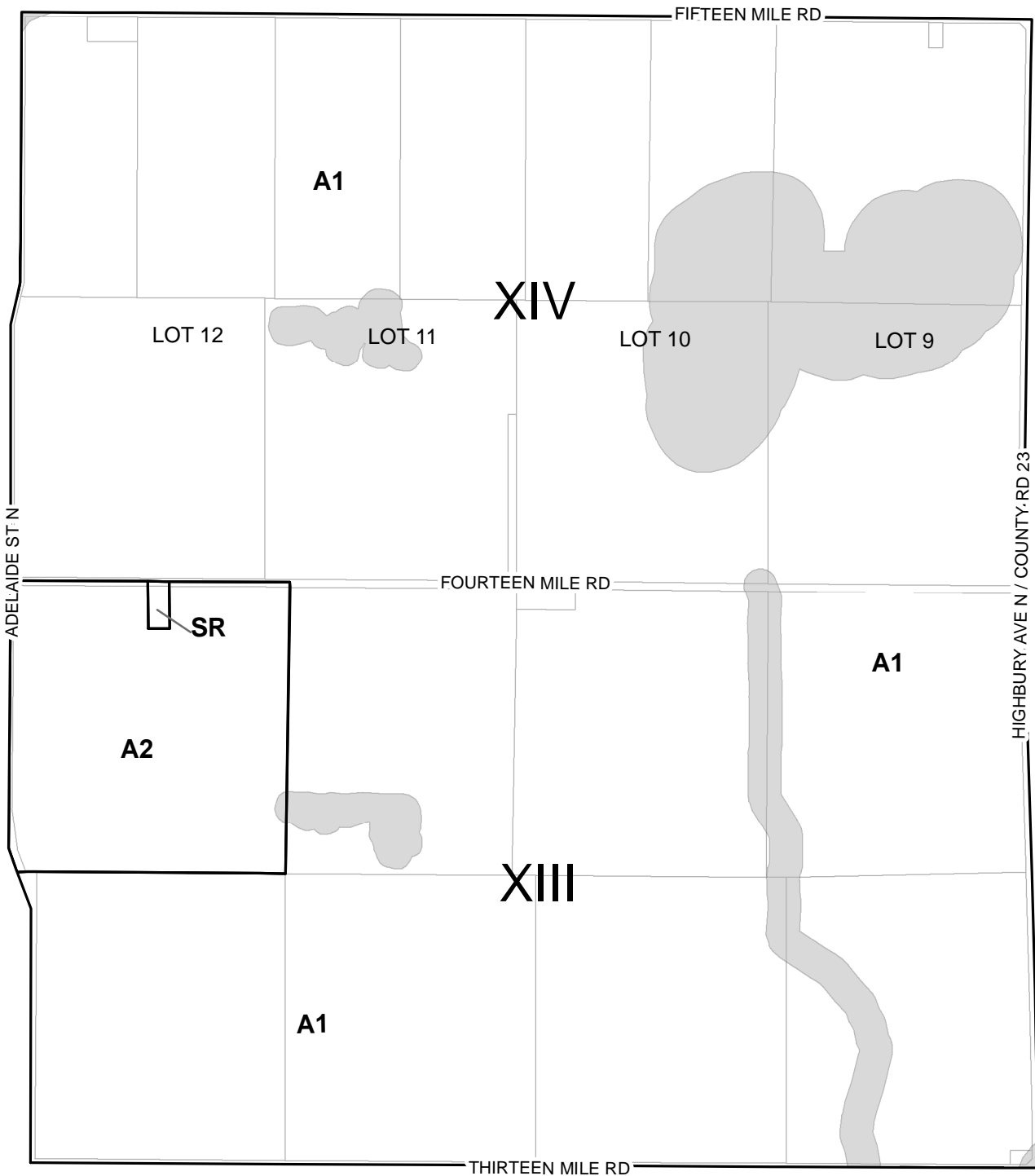




MUNICIPALITY OF MIDDLESEX CENTRE

ZONING BY-LAW #2005-005

SEE MAP 12



SEE MAP 25

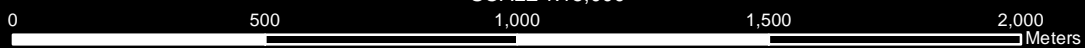
SEE MAP 27

SEE MAP 39

SCHEDULE A
KEY MAP: 26

NOTE: Schedules should be read in conjunction with applicable provisions of the Zoning By-Law.

SCALE 1:15,000

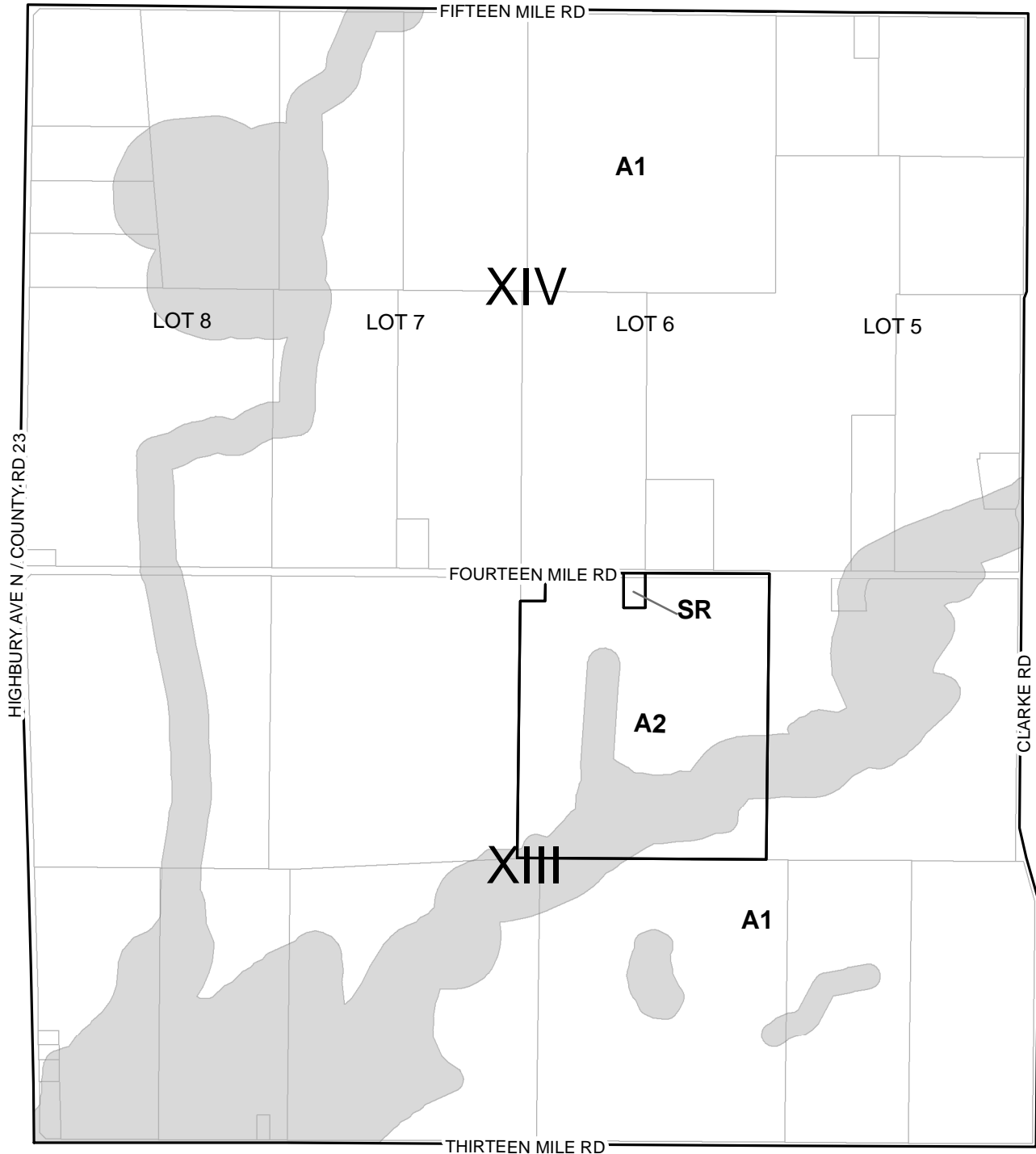




MUNICIPALITY OF MIDDLESEX CENTRE

ZONING BY-LAW #2005-005

SEE MAP 13



SEE MAP 26

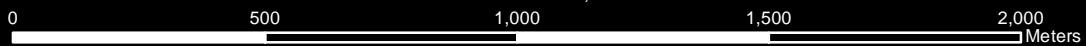
SEE MAP 28

SEE MAP 40

SCHEDULE A
KEY MAP: 27

NOTE: Schedules should be read in conjunction with applicable provisions of the Zoning By-Law.

SCALE 1:15,000

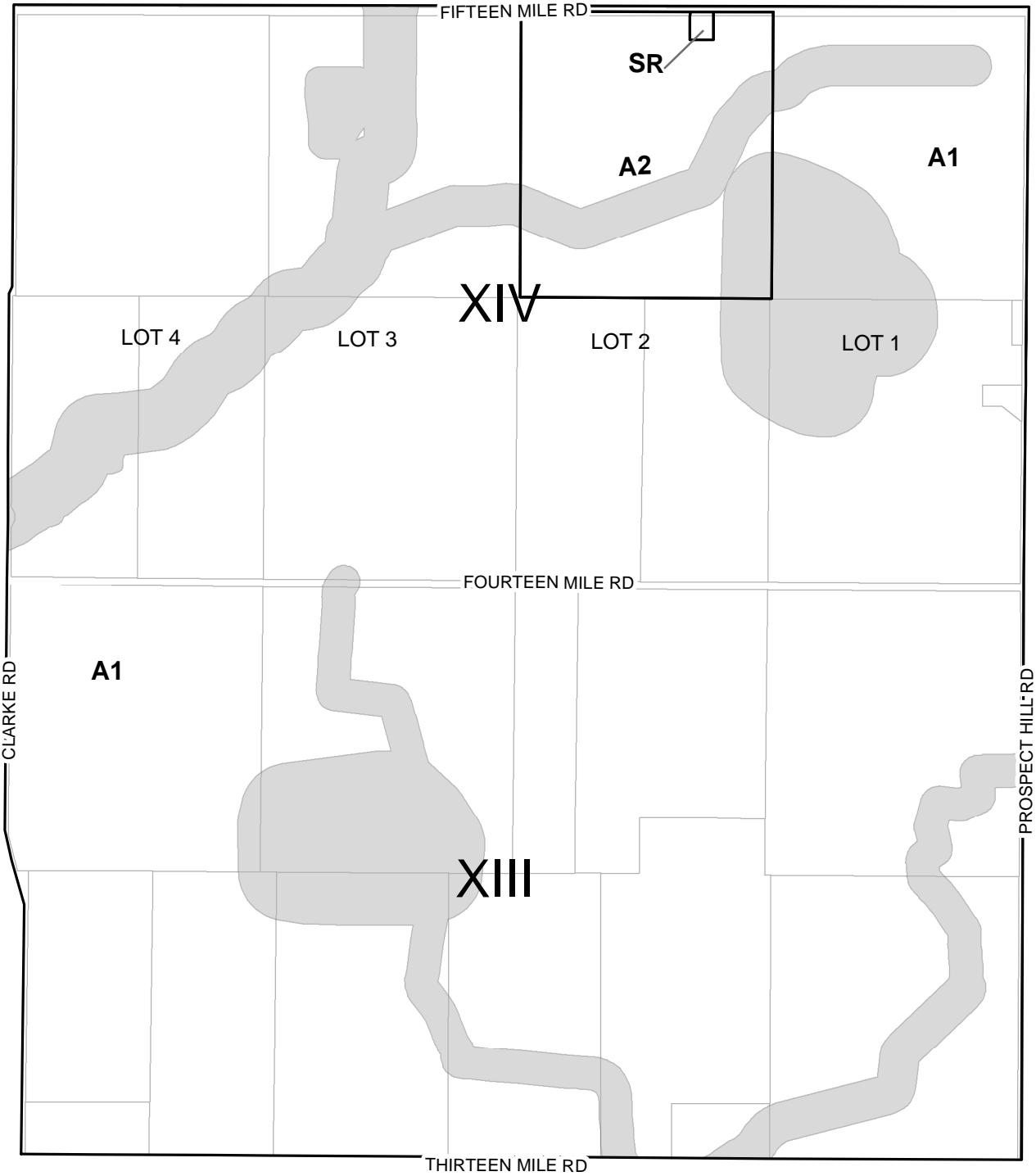




MUNICIPALITY OF MIDDLESEX CENTRE

ZONING BY-LAW #2005-005

SEE MAP 14



SEE MAP 27

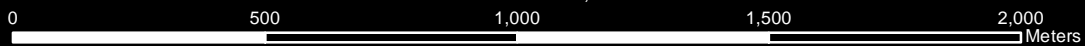
MUNICIPAL BOUNDARY - THAMES CENTRE

SEE MAP 41

SCHEDULE A
KEY MAP: 28

NOTE: Schedules should be read in conjunction with applicable provisions of the Zoning By-Law.

SCALE 1:15,000



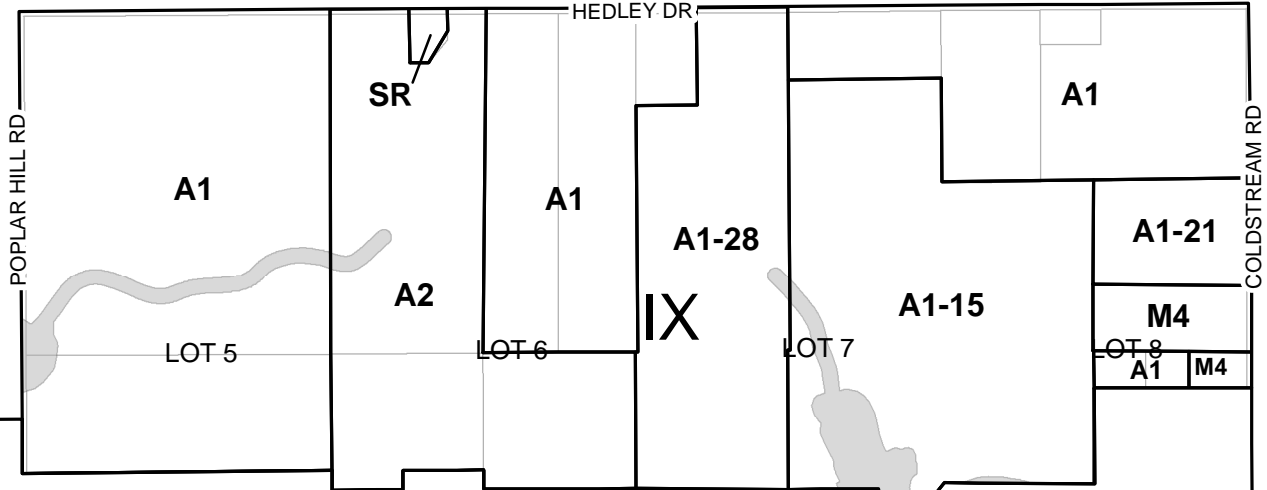


MUNICIPALITY OF MIDDLESEX CENTRE

ZONING BY-LAW #2005-005

SEE MAP 16

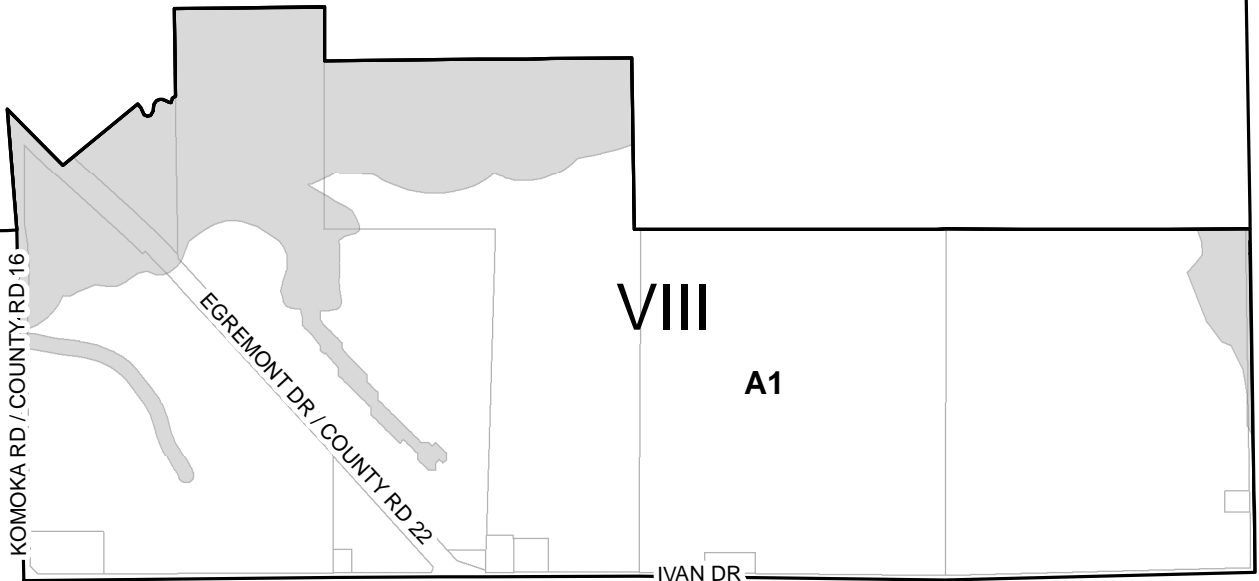
SEE MAP 29



SEE MAP U-12 POPLAR HILL - COLDSTREAM

SEE MAP 31

SEE MAP 29

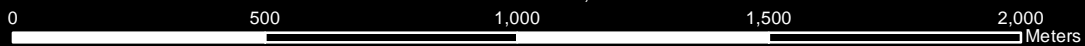


SEE MAP 43

SCHEDULE A
KEY MAP: 30

NOTE: Schedules should be read in conjunction with applicable provisions of the Zoning By-Law.

SCALE 1:15,000

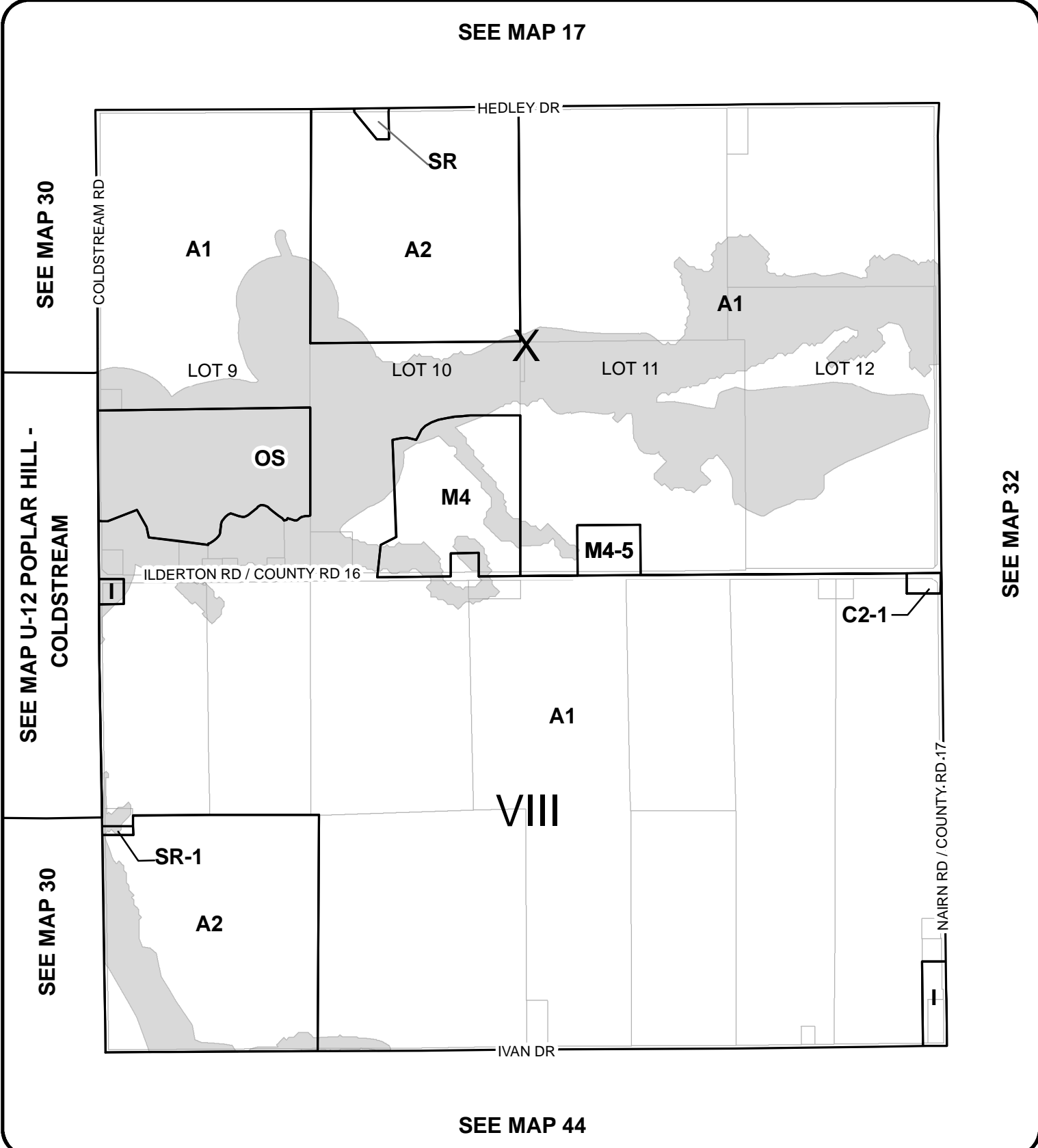




MUNICIPALITY OF MIDDLESEX CENTRE

ZONING BY-LAW #2005-005

SEE MAP 17



SEE MAP 30

SEE MAP U-12 POPLAR HILL - COLDSTREAM

SEE MAP 30

SEE MAP 32

SEE MAP 44

SCHEDULE A
KEY MAP: 31

NOTE: Schedules should be read in conjunction with applicable provisions of the Zoning By-Law.

SCALE 1:15,000

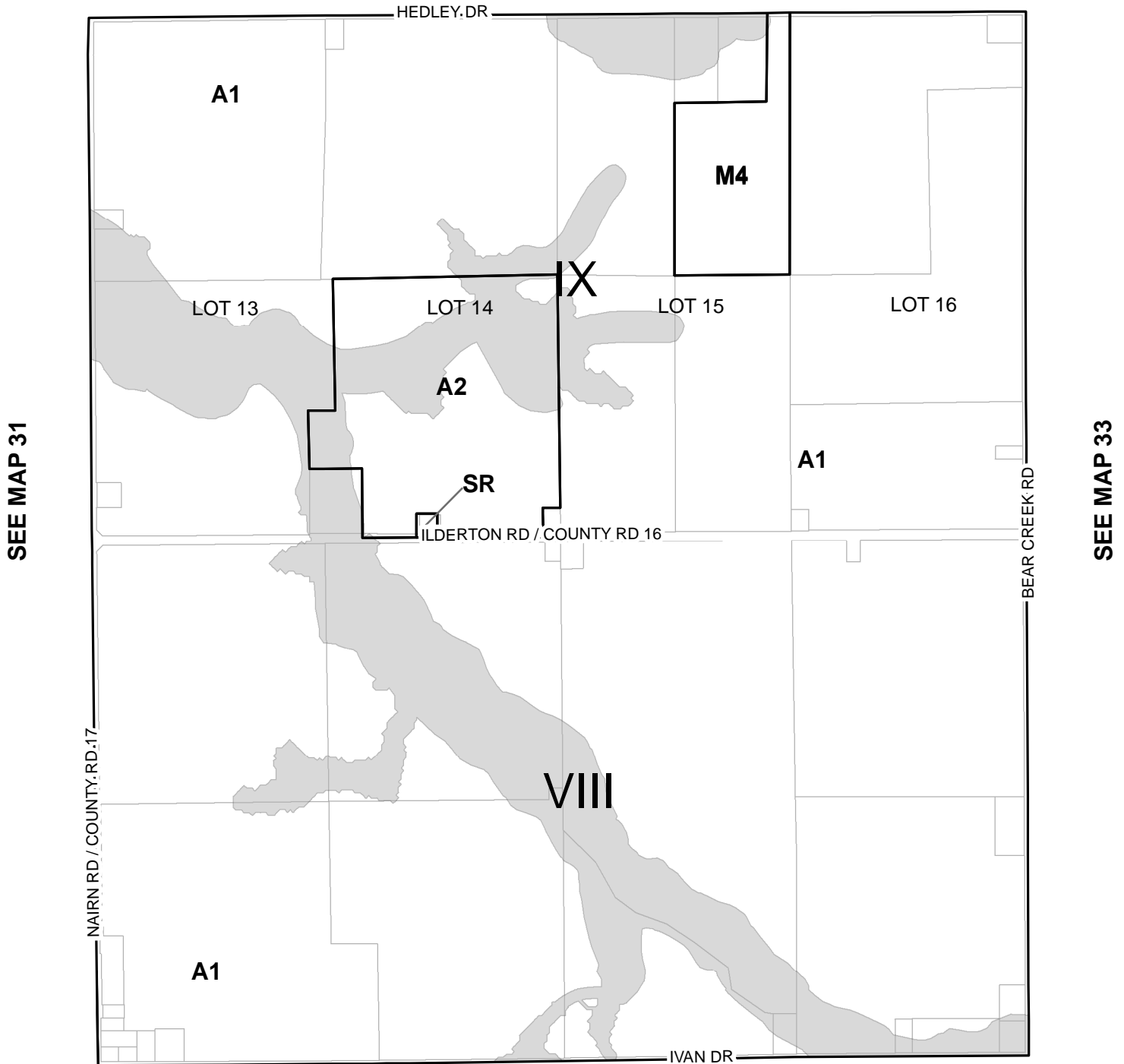




MUNICIPALITY OF MIDDLESEX CENTRE

ZONING BY-LAW #2005-005

SEE MAP 18



SEE MAP 45

SCHEDULE A
KEY MAP: 32

NOTE: Schedules should be read in conjunction with applicable provisions of the Zoning By-Law.

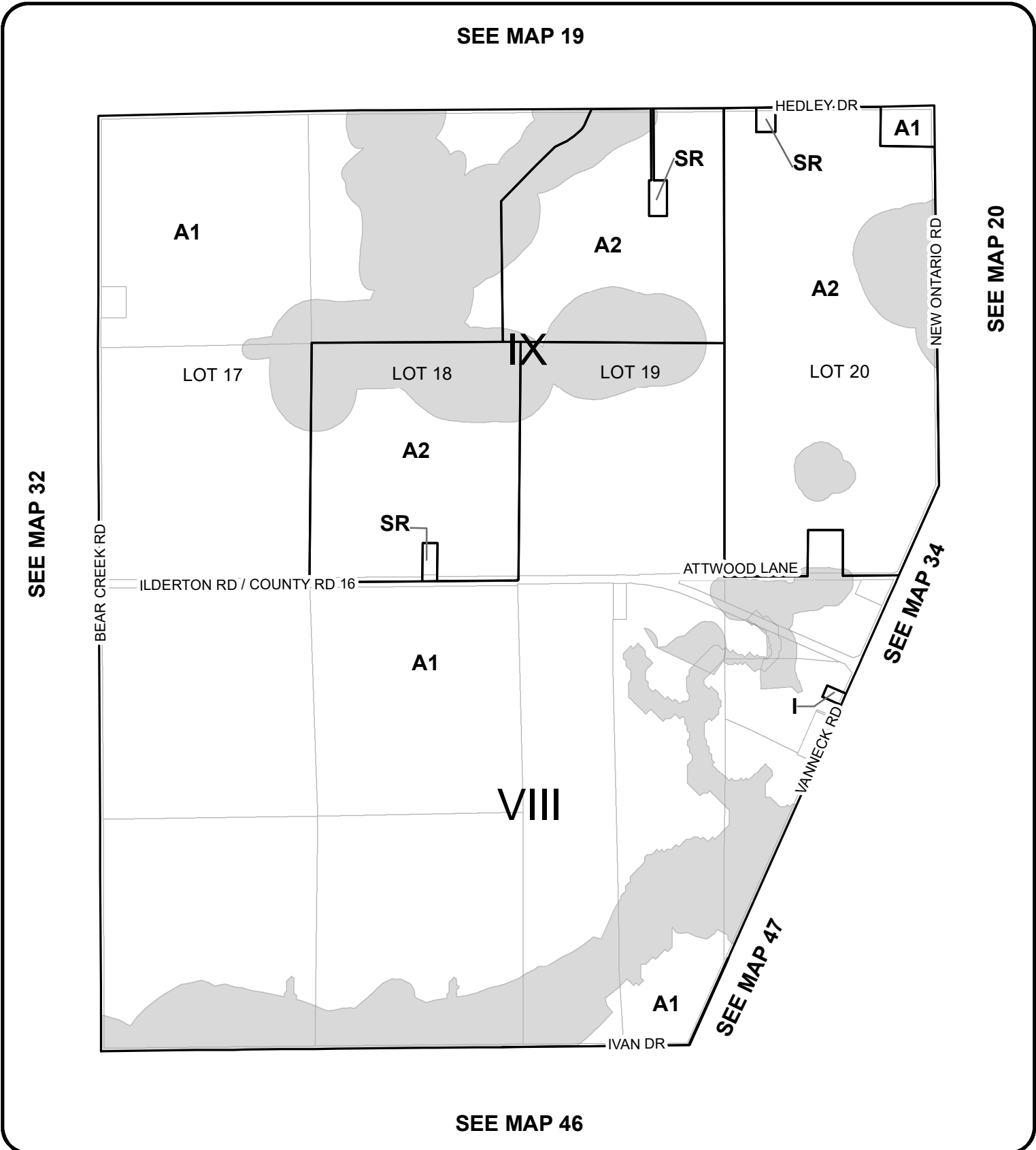
SCALE 1:15,000





MUNICIPALITY OF MIDDLESEX CENTRE

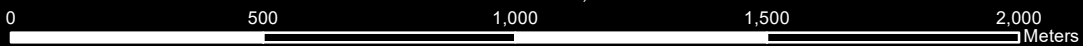
ZONING BY-LAW #2005-005



SCHEDULE A
KEY MAP: 33

NOTE: Schedules should be read in conjunction with applicable provisions of the Zoning By-Law.

SCALE 1:15,000





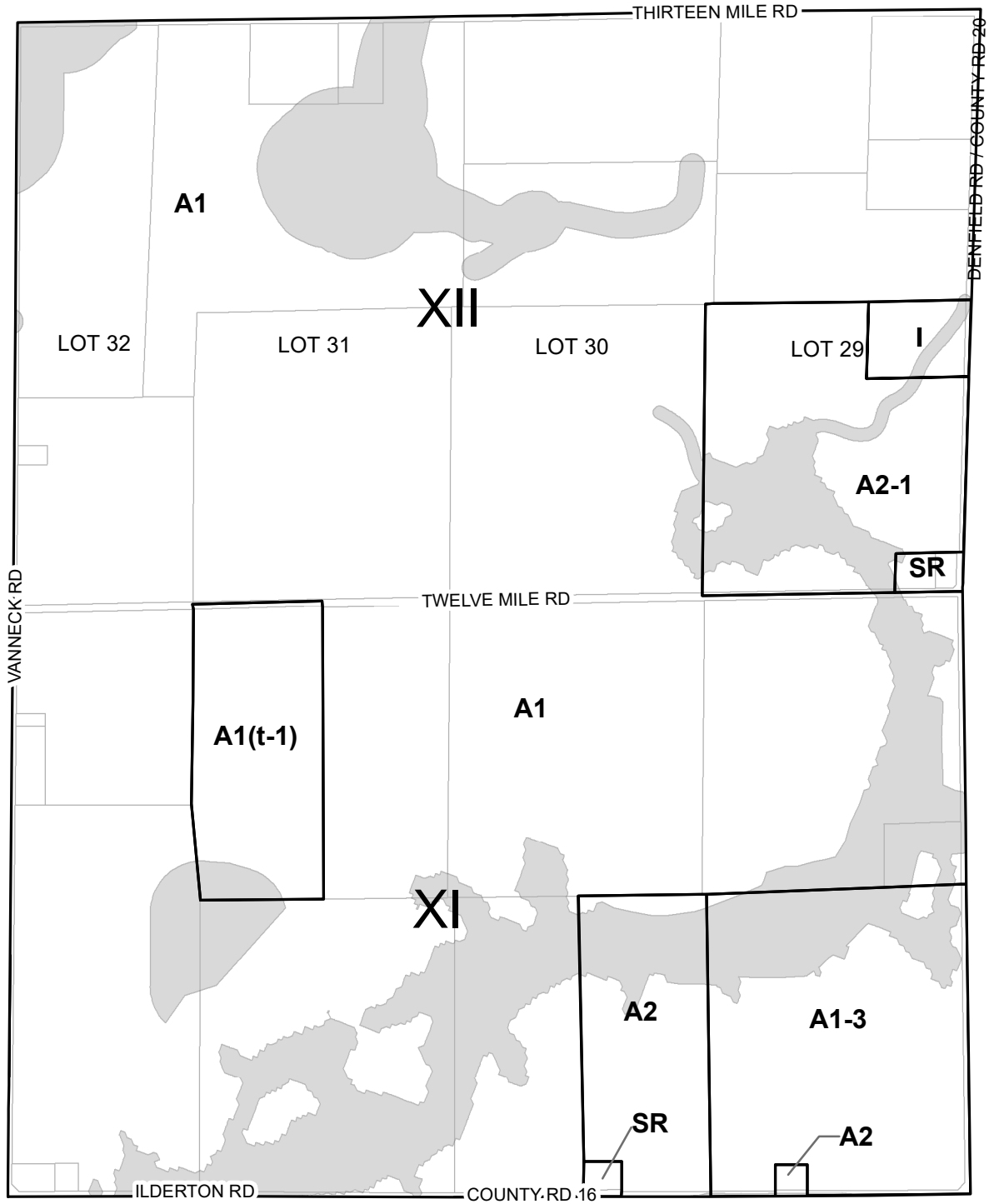
MUNICIPALITY OF MIDDLESEX CENTRE

ZONING BY-LAW #2005-005

SEE MAP 21

SEE MAP 20

SEE MAP 33



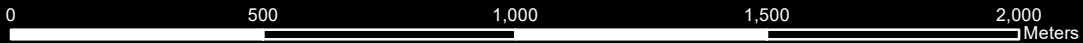
SEE MAP 35

SEE MAP 47

SCHEDULE A
KEY MAP: 34

NOTE: Schedules should be read in conjunction with applicable provisions of the Zoning By-Law.

SCALE 1:15,000

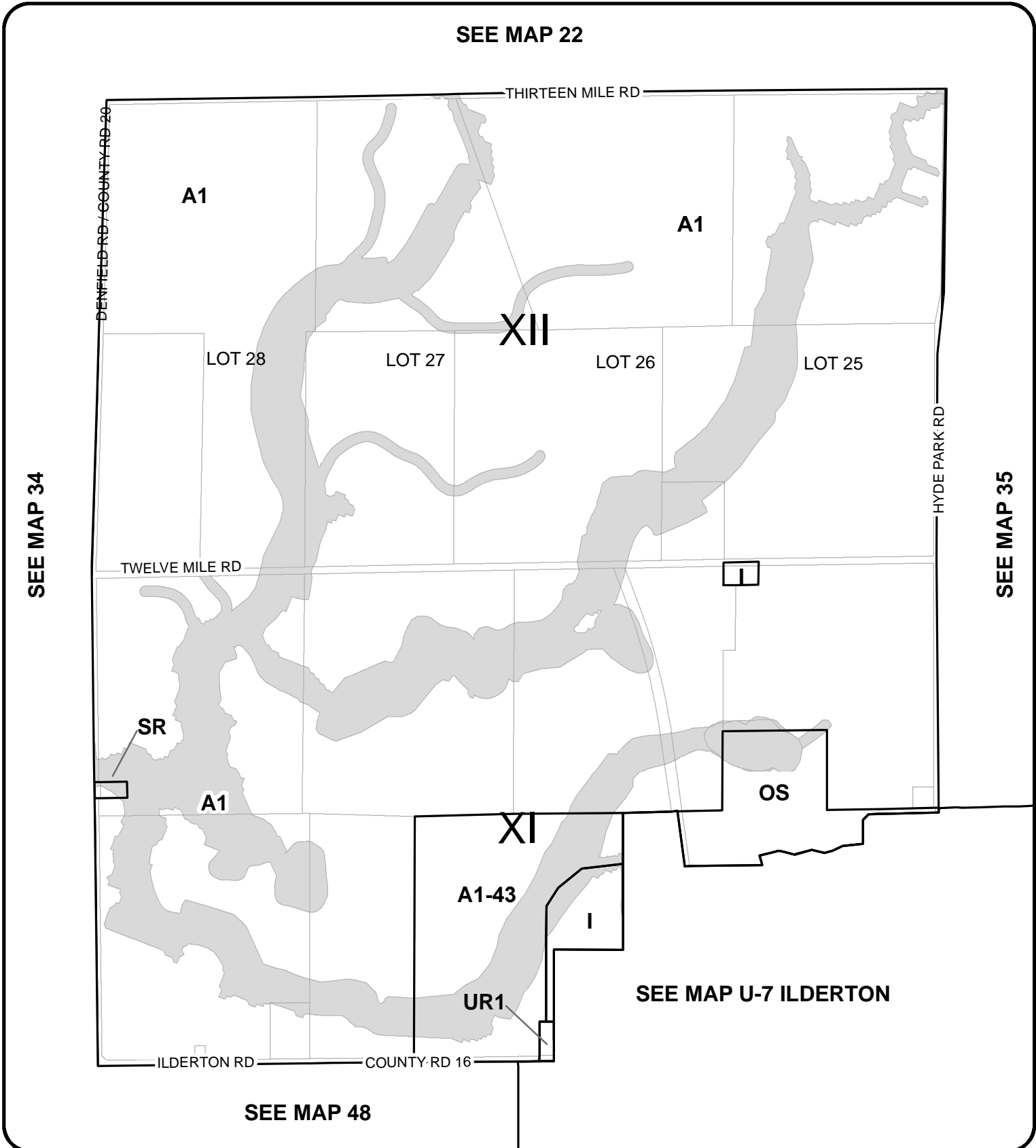




MUNICIPALITY OF MIDDLESEX CENTRE

ZONING BY-LAW #2005-005

SEE MAP 22



SEE MAP 34

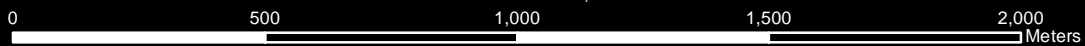
SEE MAP 35

SEE MAP 48

SCHEDULE A
KEY MAP: 35

NOTE: Schedules should be read in conjunction with applicable provisions of the Zoning By-Law.

SCALE 1:15,000

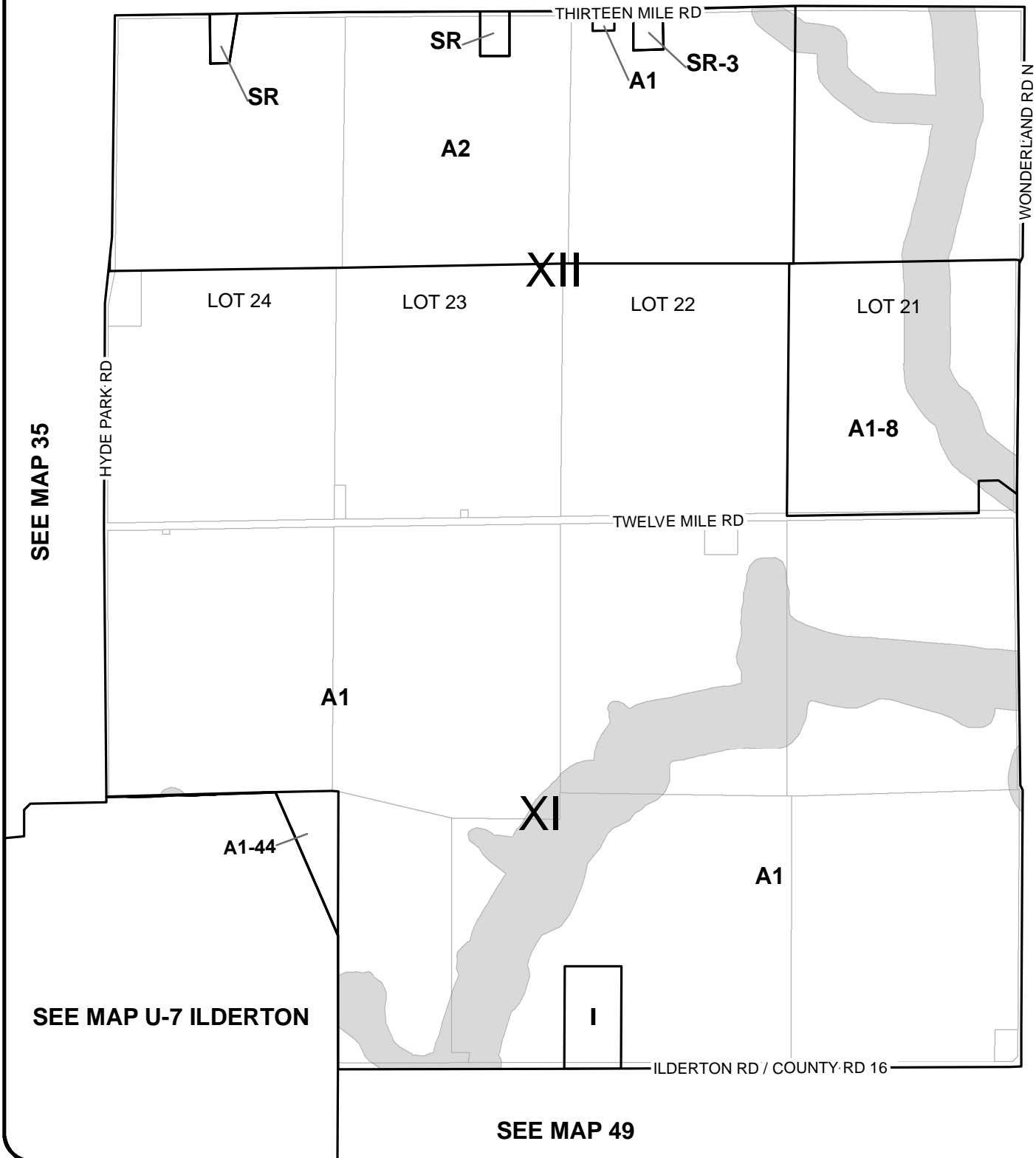




MUNICIPALITY OF MIDDLESEX CENTRE

ZONING BY-LAW #2005-005

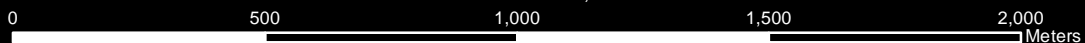
SEE MAP 23



SCHEDULE A
KEY MAP: 36

NOTE: Schedules should be read in conjunction with applicable provisions of the Zoning By-Law.

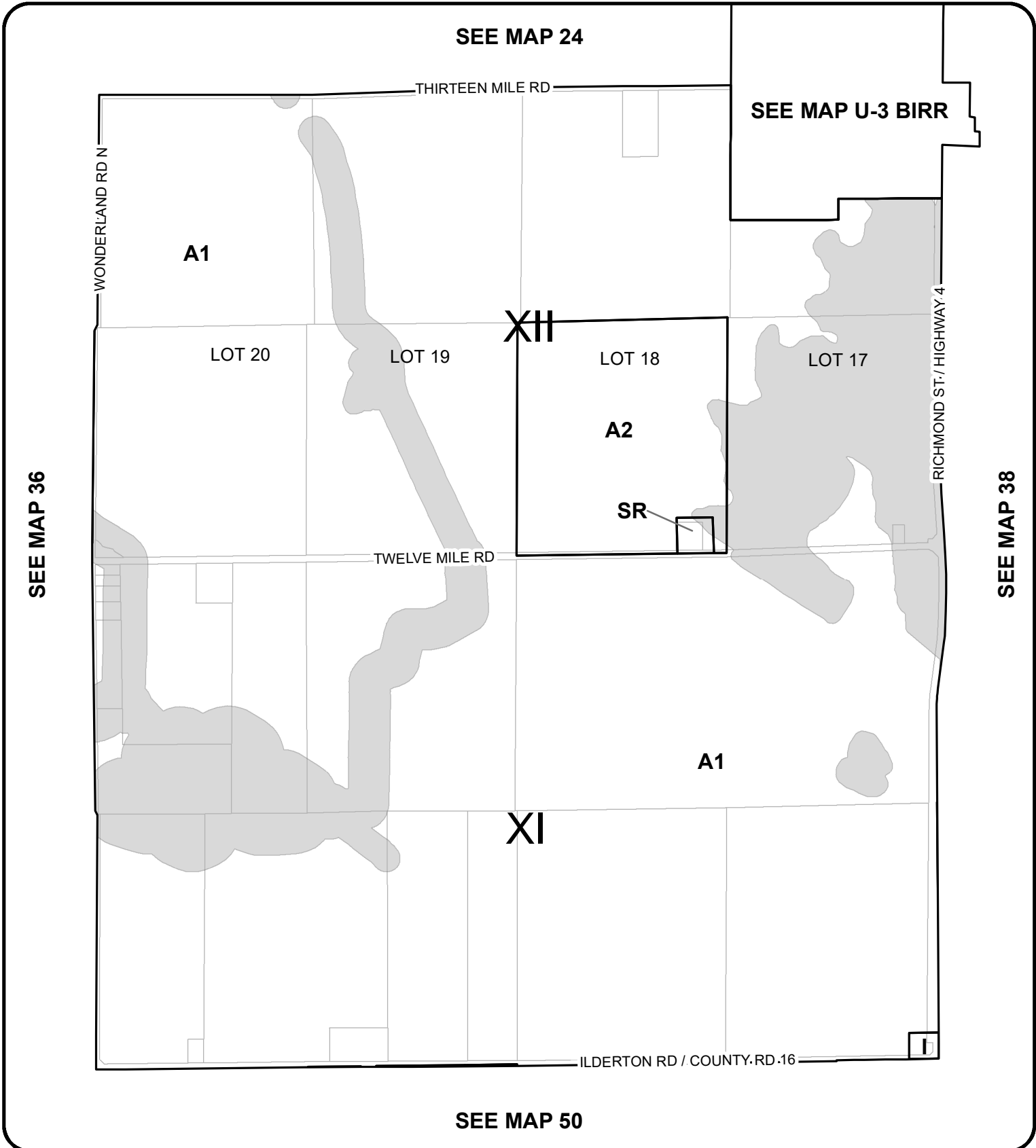
SCALE 1:15,000





MUNICIPALITY OF MIDDLESEX CENTRE

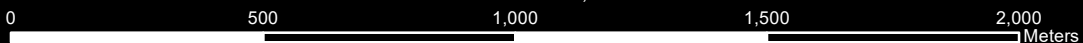
ZONING BY-LAW #2005-005



SCHEDULE A
KEY MAP: 37

NOTE: Schedules should be read in conjunction with applicable provisions of the Zoning By-Law.

SCALE 1:15,000

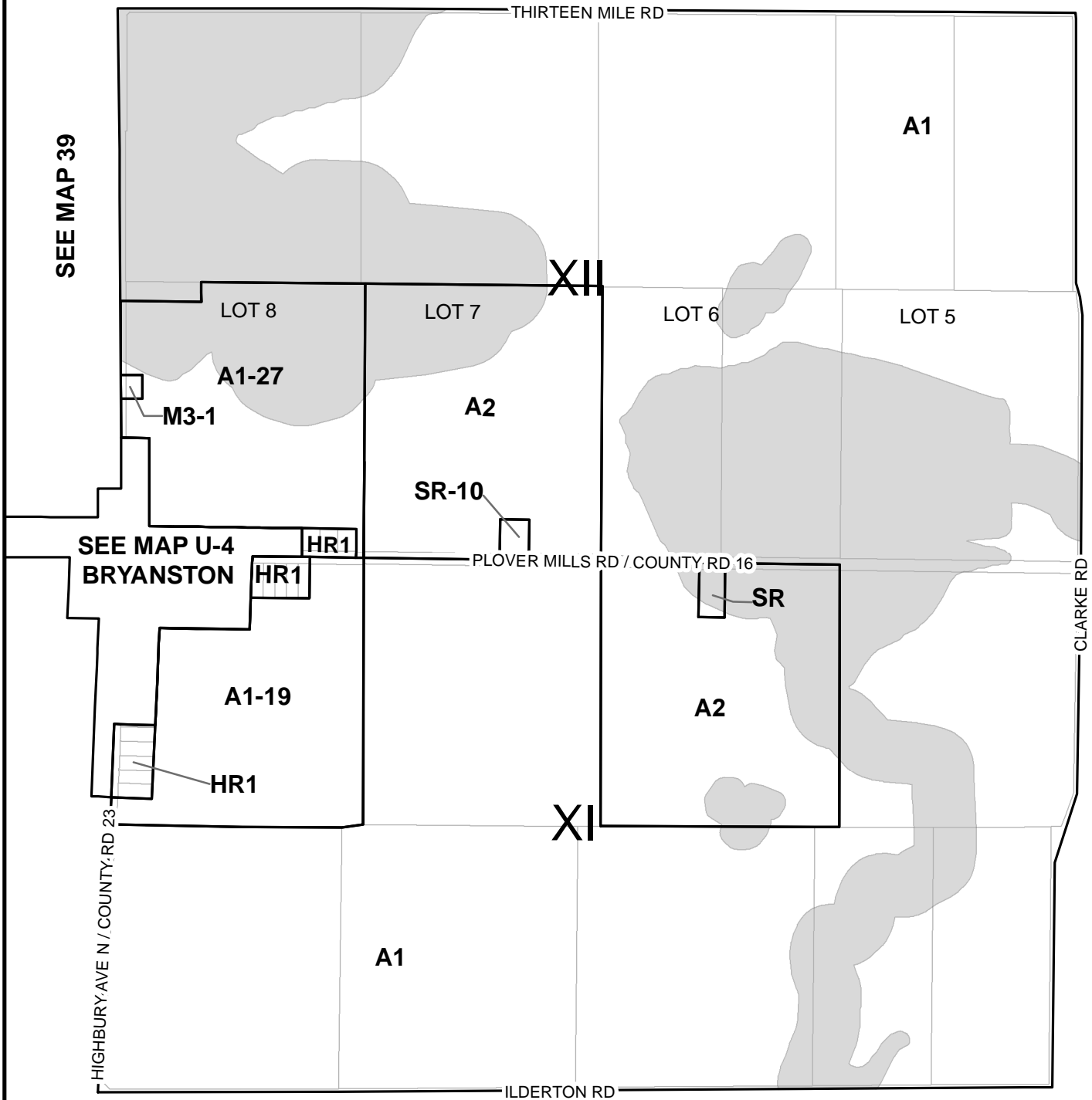




MUNICIPALITY OF MIDDLESEX CENTRE

ZONING BY-LAW #2005-005

SEE MAP 27



SEE MAP 39

SEE MAP U-4
BRYANSTON

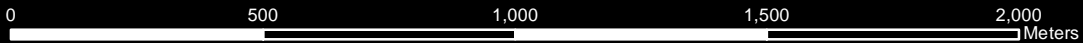
SEE MAP 41

SEE MAP 53

SCHEDULE A
KEY MAP: 40

NOTE: Schedules should be read in conjunction with applicable provisions of the Zoning By-Law.

SCALE 1:15,000

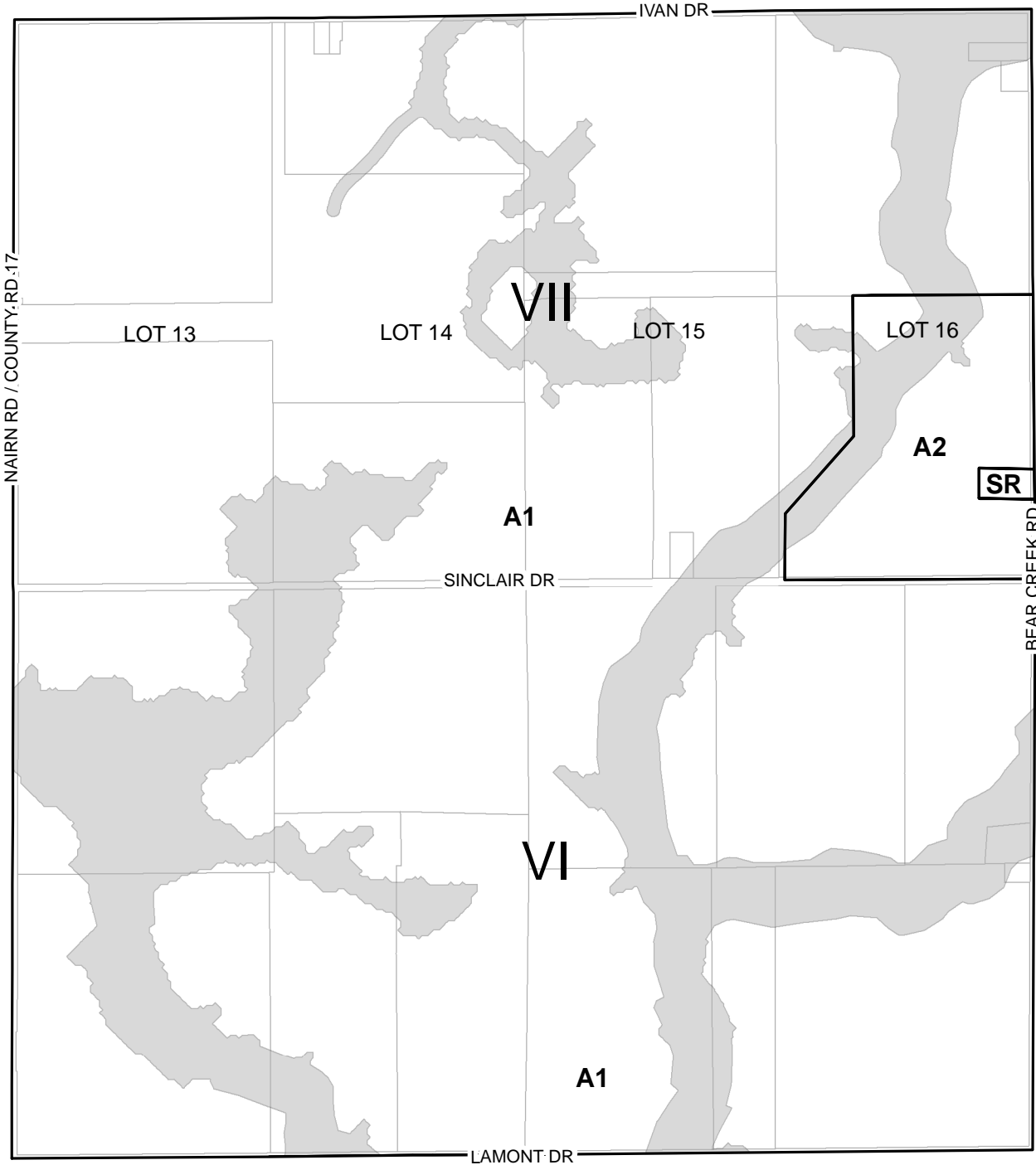




MUNICIPALITY OF MIDDLESEX CENTRE

ZONING BY-LAW #2005-005

SEE MAP 32



SEE MAP 44

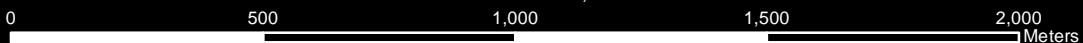
SEE MAP 46

SEE MAP 58

SCHEDULE A
KEY MAP: 45

NOTE: Schedules should be read in conjunction with applicable provisions of the Zoning By-Law.

SCALE 1:15,000

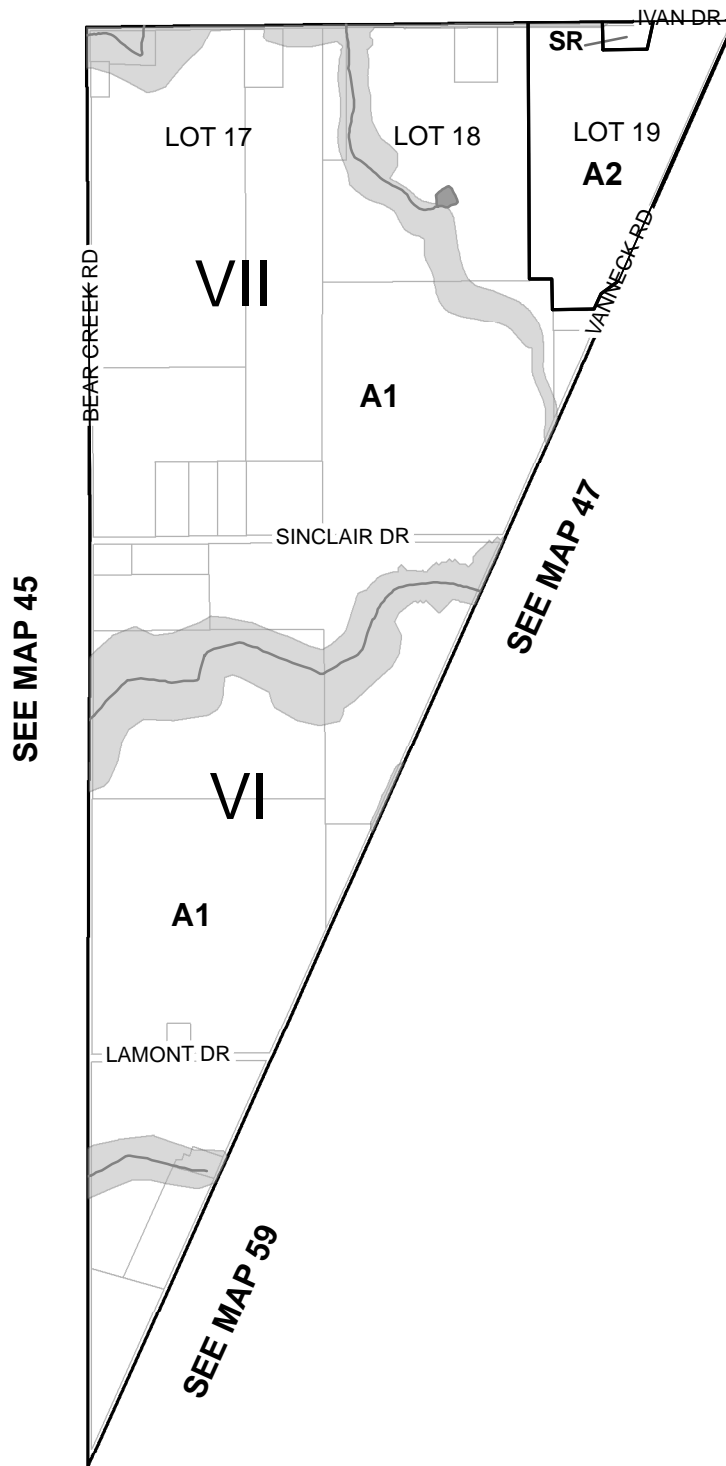




MUNICIPALITY OF MIDDLESEX CENTRE

ZONING BY-LAW #2005-005

SEE MAP 33



SCHEDULE A
KEY MAP: 46

NOTE: Schedules should be read in conjunction with applicable provisions of the Zoning By-Law.

SCALE 1:20,000



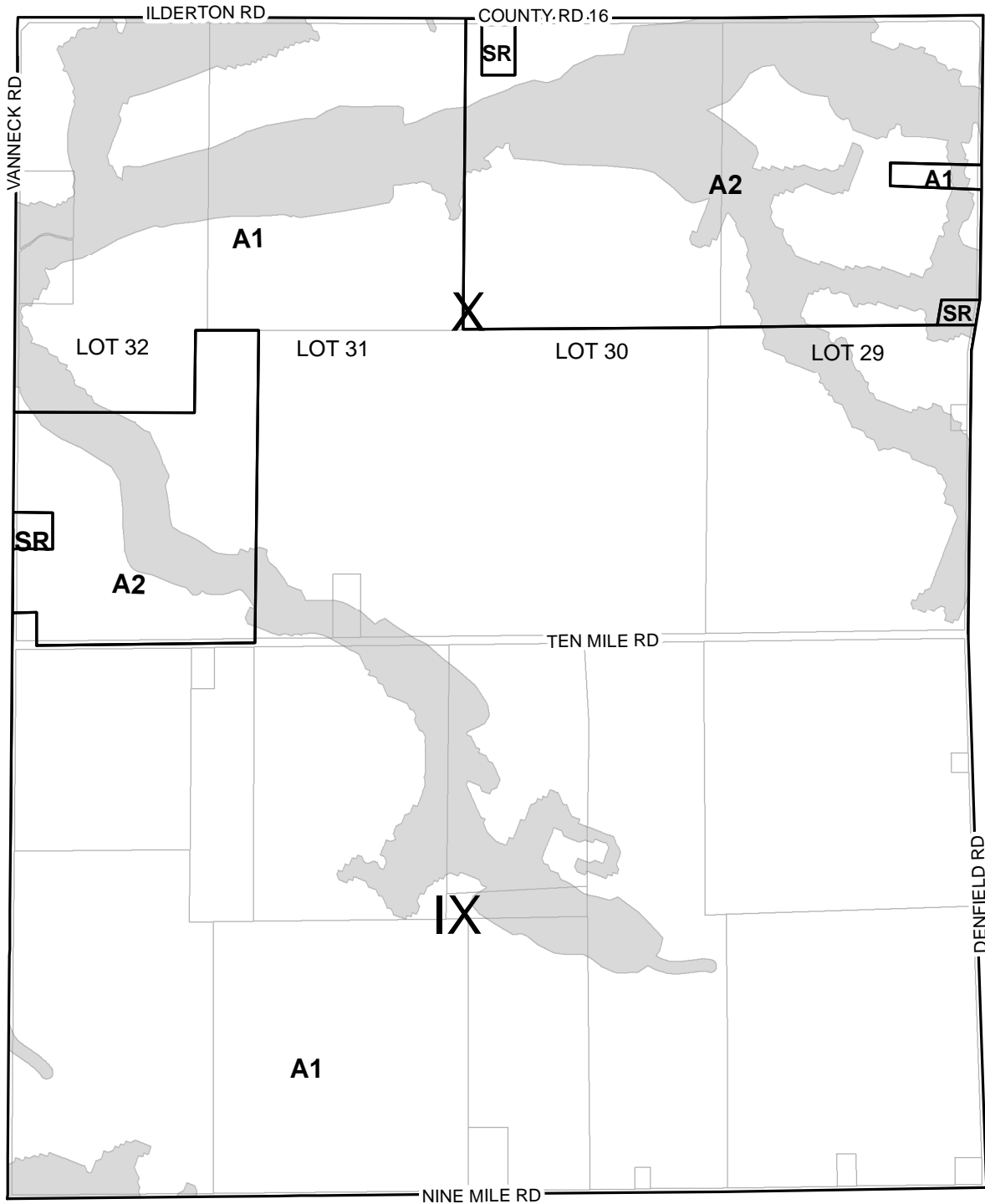


MUNICIPALITY OF MIDDLESEX CENTRE

ZONING BY-LAW #2005-005

SEE MAP 34

SEE MAP 33



SEE MAP 48

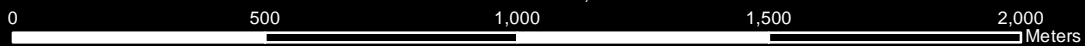
SEE MAP 46

SEE MAP 59

SCHEDULE A
KEY MAP: 47

NOTE: Schedules should be read in conjunction with applicable provisions of the Zoning By-Law.

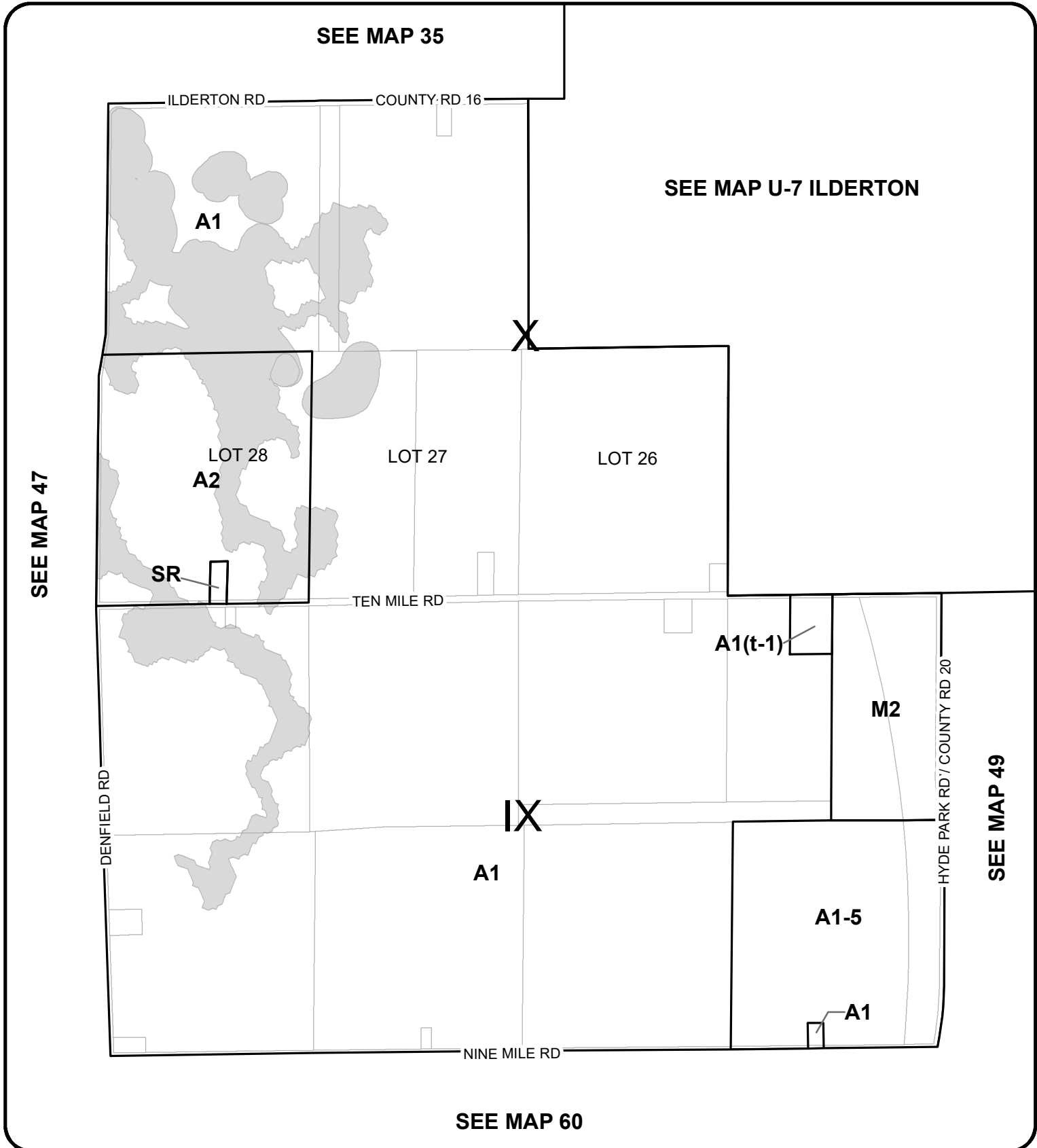
SCALE 1:15,000





MUNICIPALITY OF MIDDLESEX CENTRE

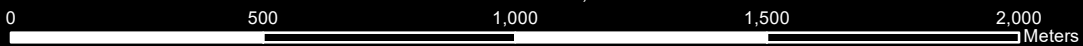
ZONING BY-LAW #2005-005



SCHEDULE A
KEY MAP: 48

NOTE: Schedules should be read in conjunction with applicable provisions of the Zoning By-Law.

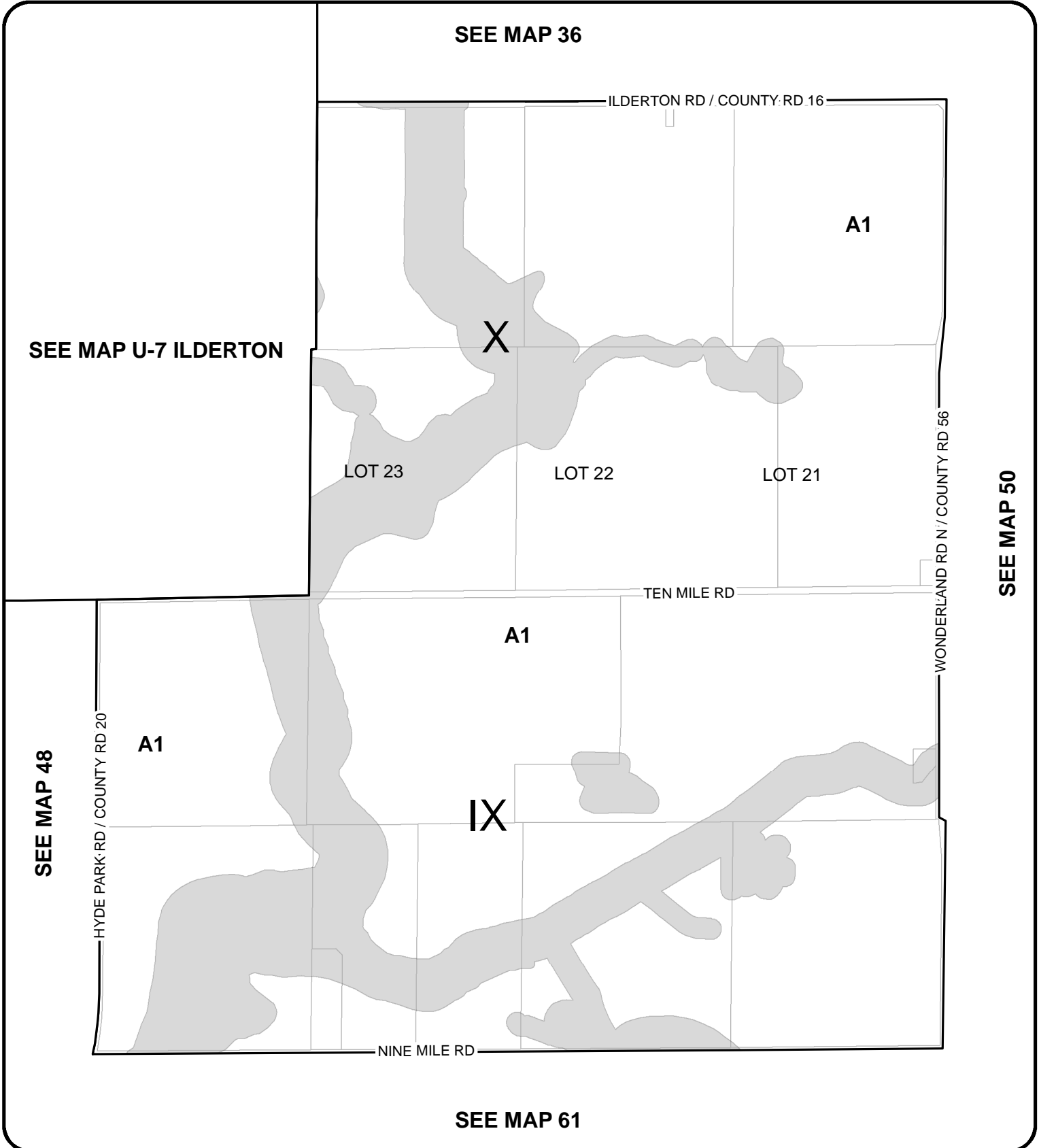
SCALE 1:15,000





MUNICIPALITY OF MIDDLESEX CENTRE

ZONING BY-LAW #2005-005



SCHEDULE A
KEY MAP: 49

NOTE: Schedules should be read in conjunction with applicable provisions of the Zoning By-Law.

SCALE 1:15,000

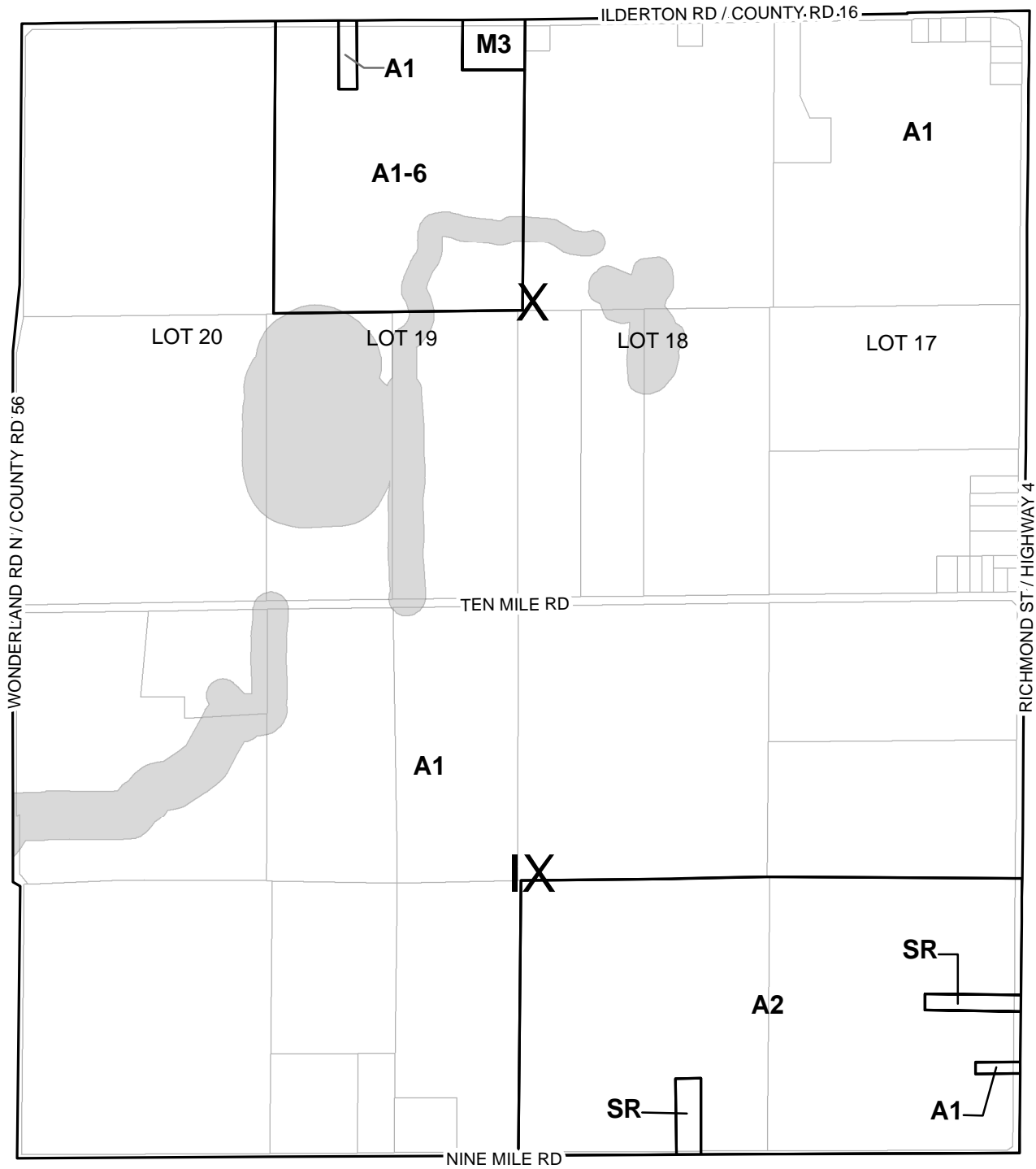




MUNICIPALITY OF MIDDLESEX CENTRE

ZONING BY-LAW #2005-005

SEE MAP 37



SEE MAP 49

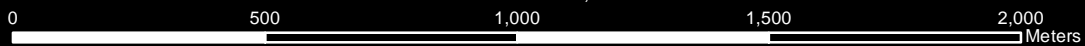
SEE MAP 51

SEE MAP 62

SCHEDULE A
KEY MAP: 50

NOTE: Schedules should be read in conjunction with applicable provisions of the Zoning By-Law.

SCALE 1:15,000

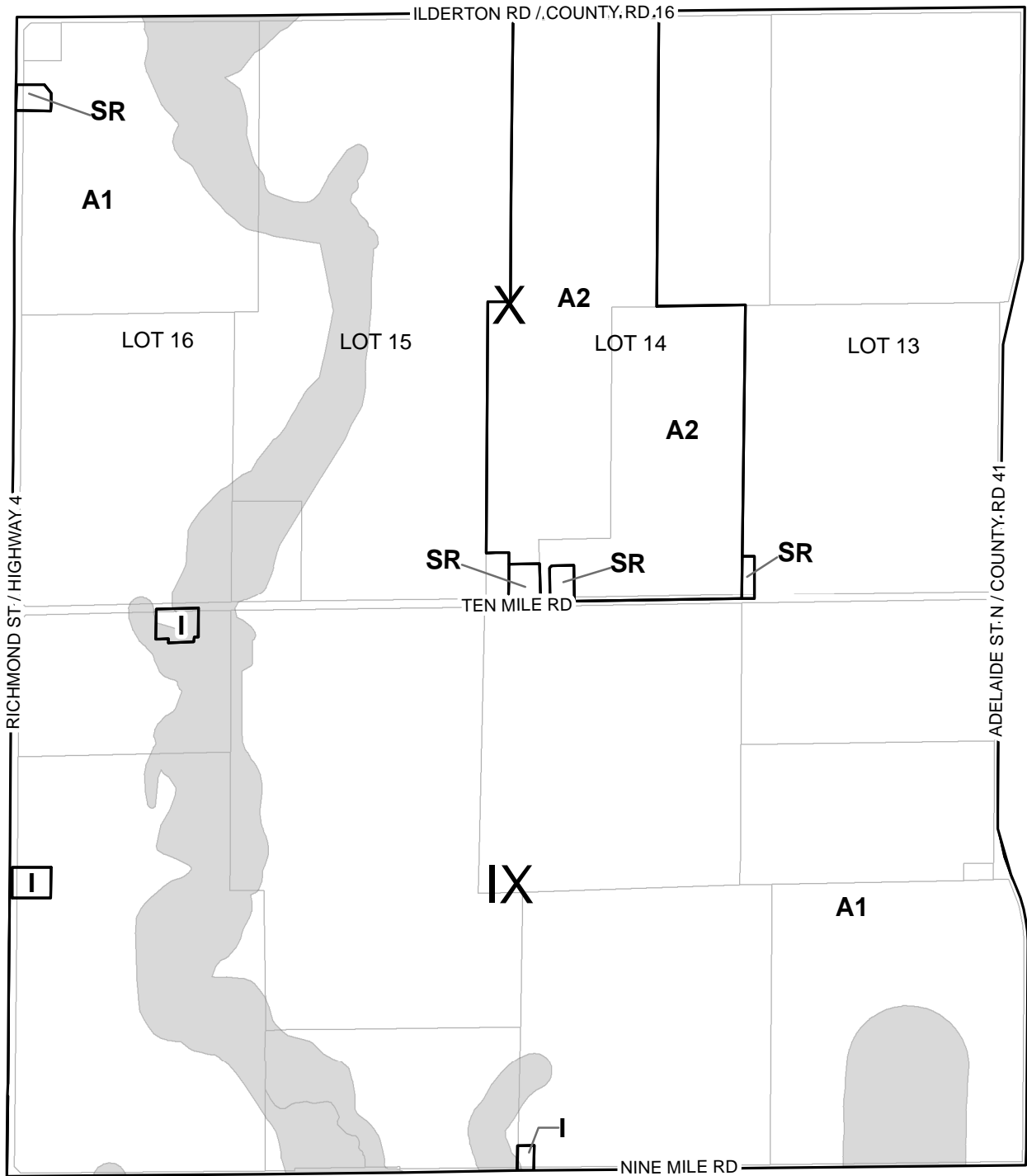




MUNICIPALITY OF MIDDLESEX CENTRE

ZONING BY-LAW #2005-005

SEE MAP 38



SEE MAP 50

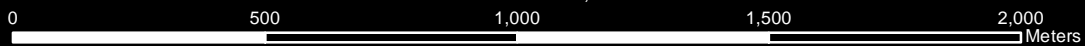
SEE MAP 52

SEE MAP 63

SCHEDULE A
KEY MAP: 51

NOTE: Schedules should be read in conjunction with applicable provisions of the Zoning By-Law.

SCALE 1:15,000

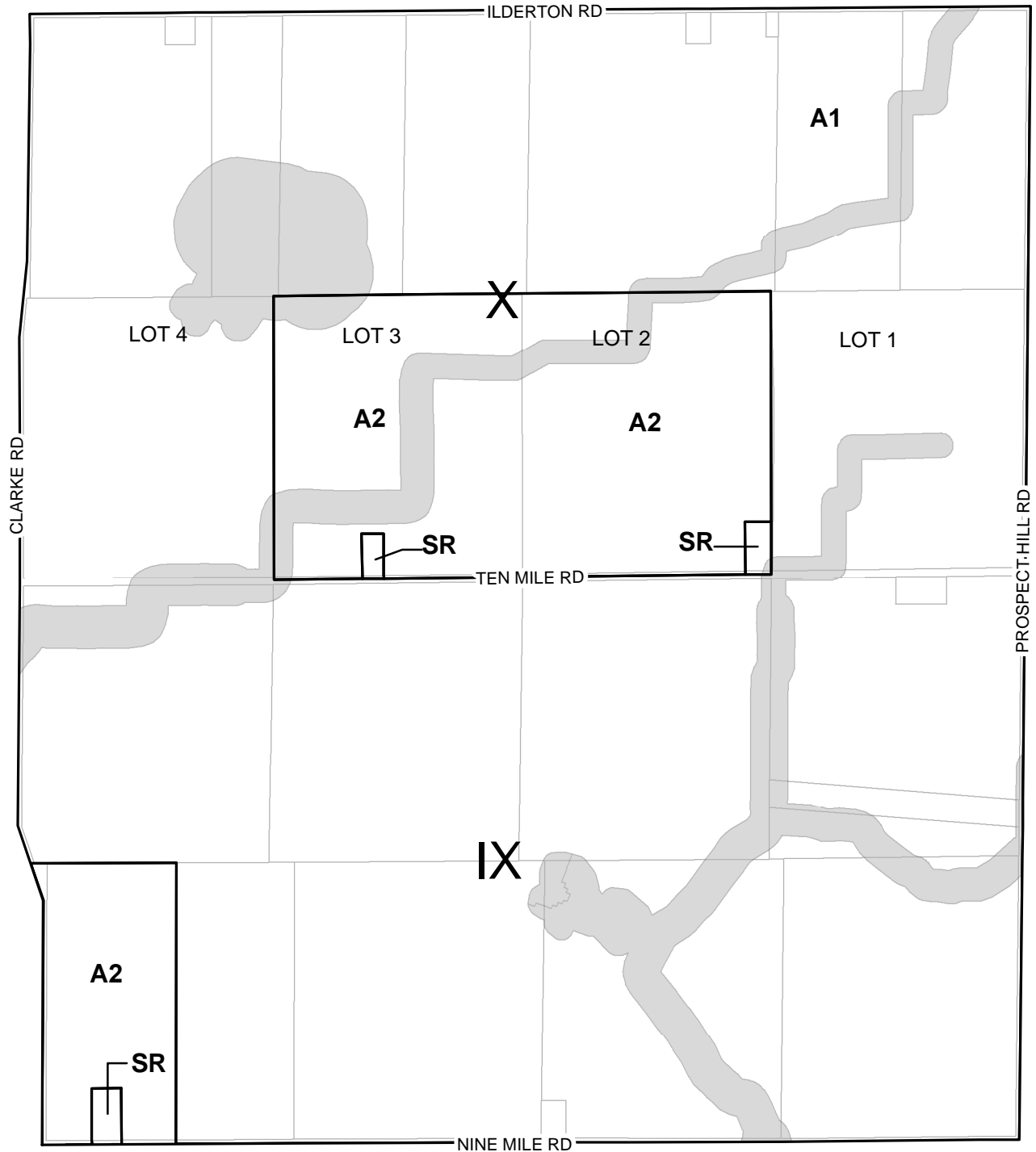




MUNICIPALITY OF MIDDLESEX CENTRE

ZONING BY-LAW #2005-005

SEE MAP 41

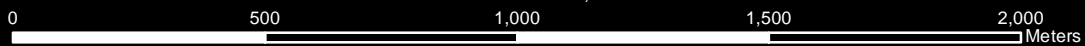


SEE MAP 66

SCHEDULE A
KEY MAP: 54

NOTE: Schedules should be read in conjunction with applicable provisions of the Zoning By-Law.

SCALE 1:15,000

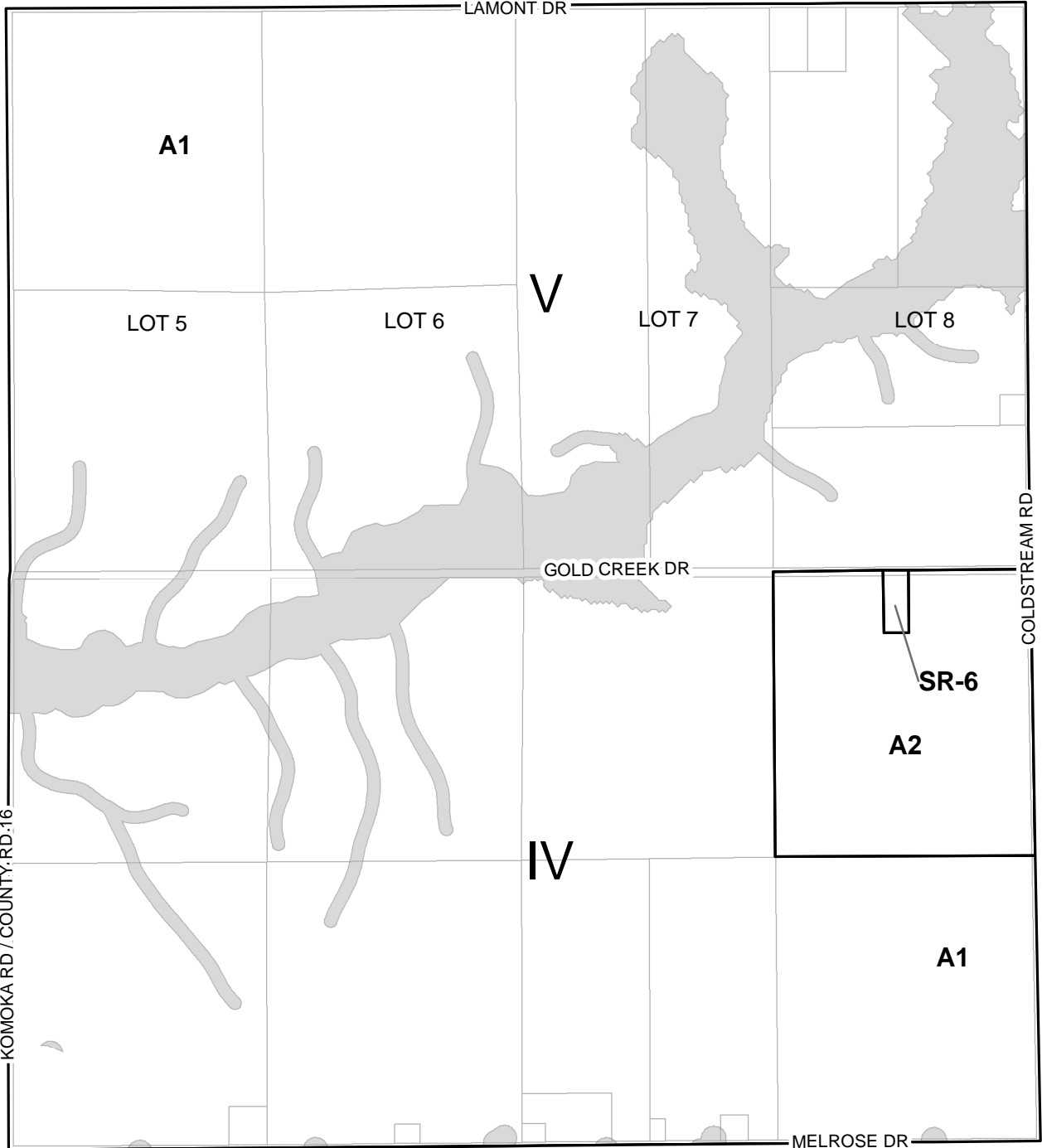




MUNICIPALITY OF MIDDLESEX CENTRE

ZONING BY-LAW #2005-005

SEE MAP 43



SEE MAP 55

SEE MAP 57

SEE MAP 68

SCHEDULE A
KEY MAP: 56

NOTE: Schedules should be read in conjunction with applicable provisions of the Zoning By-Law.

SCALE 1:15,000

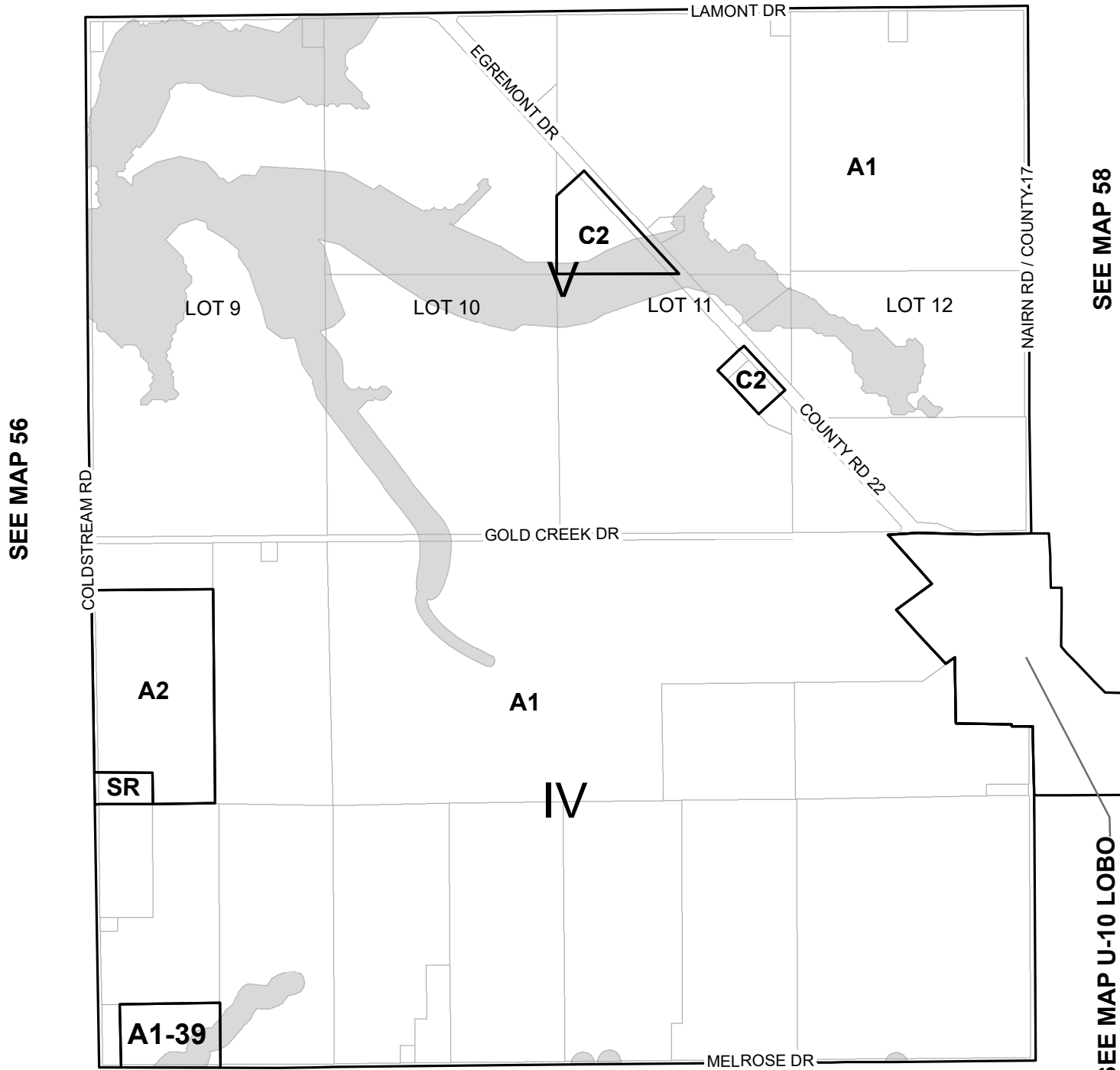




MUNICIPALITY OF MIDDLESEX CENTRE

ZONING BY-LAW #2005-005

SEE MAP 44



SEE MAP 56

SEE MAP 58

SEE MAP U-10 LOBO

SEE MAP 69

SCHEDULE A
KEY MAP: 57

NOTE: Schedules should be read in conjunction with applicable provisions of the Zoning By-Law.

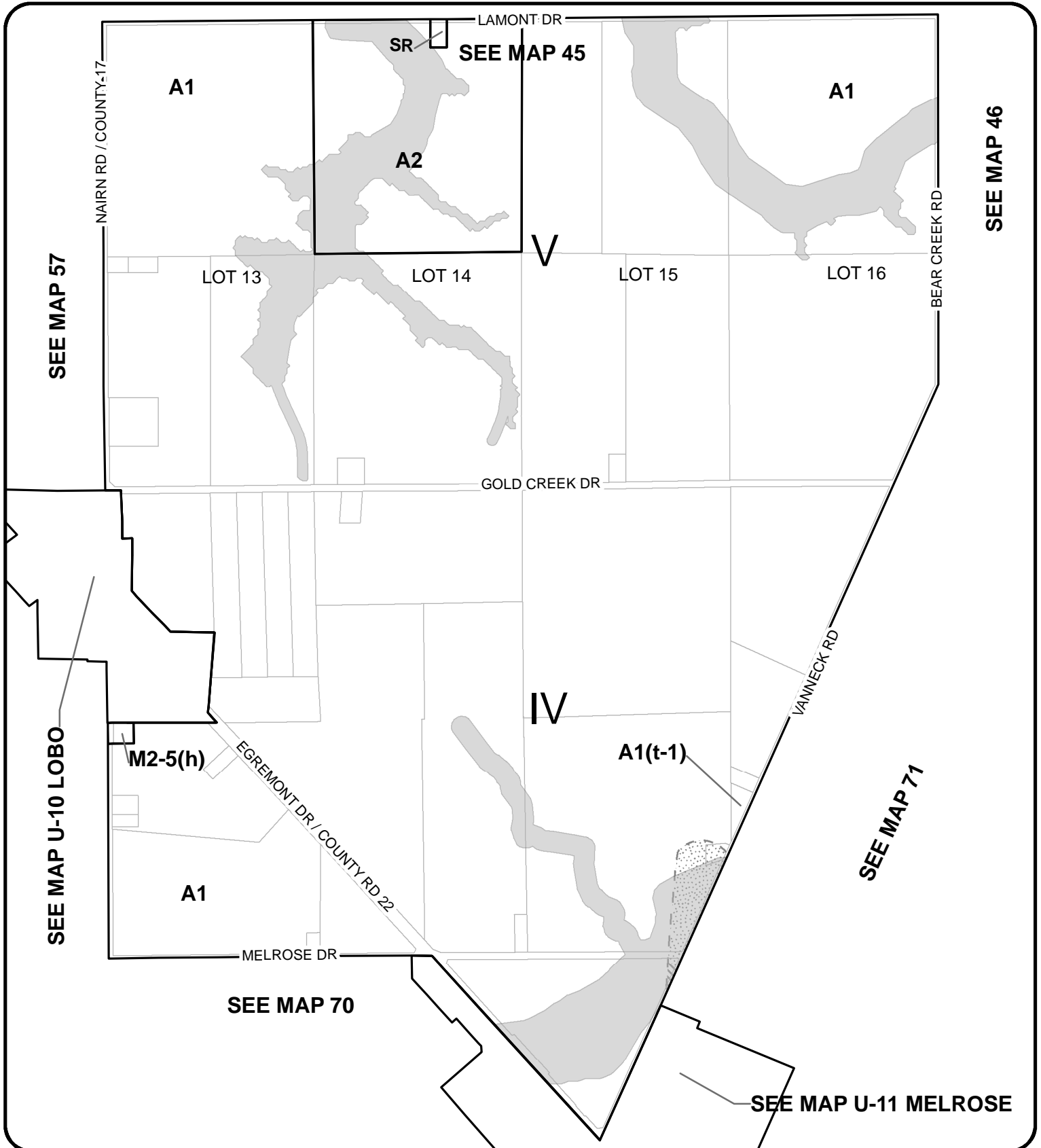
SCALE 1:15,000





MUNICIPALITY OF MIDDLESEX CENTRE

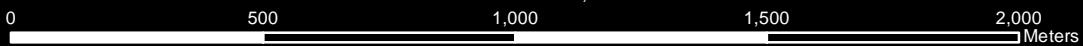
ZONING BY-LAW #2005-005



SCHEDULE A
KEY MAP: 58

NOTE: Schedules should be read in conjunction with applicable provisions of the Zoning By-Law.

SCALE 1:15,000

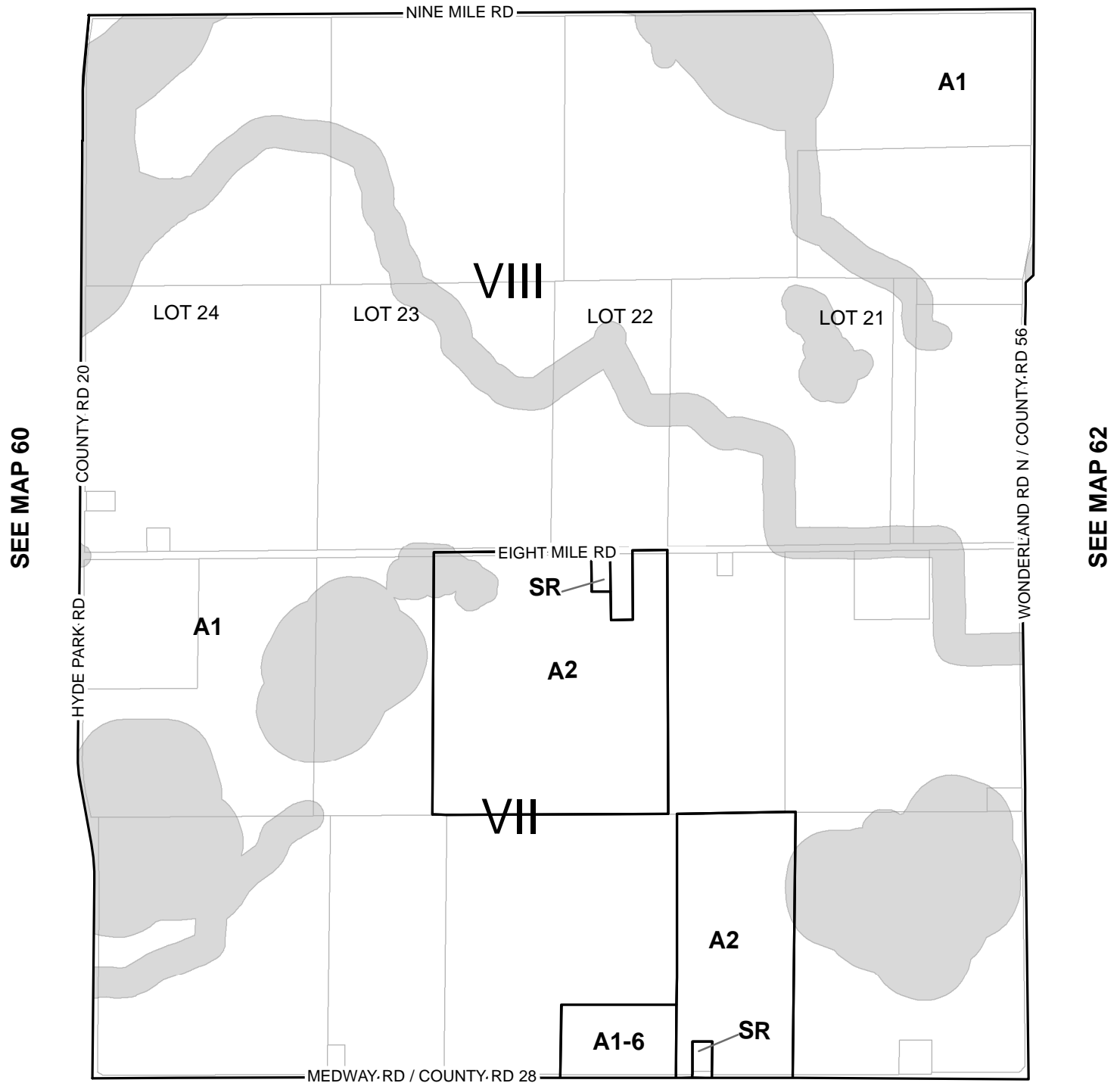




MUNICIPALITY OF MIDDLESEX CENTRE

ZONING BY-LAW #2005-005

SEE MAP 49

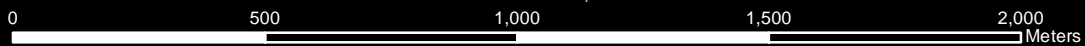


SEE MAP 73

SCHEDULE A
KEY MAP: 61

NOTE: Schedules should be read in conjunction with applicable provisions of the Zoning By-Law.

SCALE 1:15,000

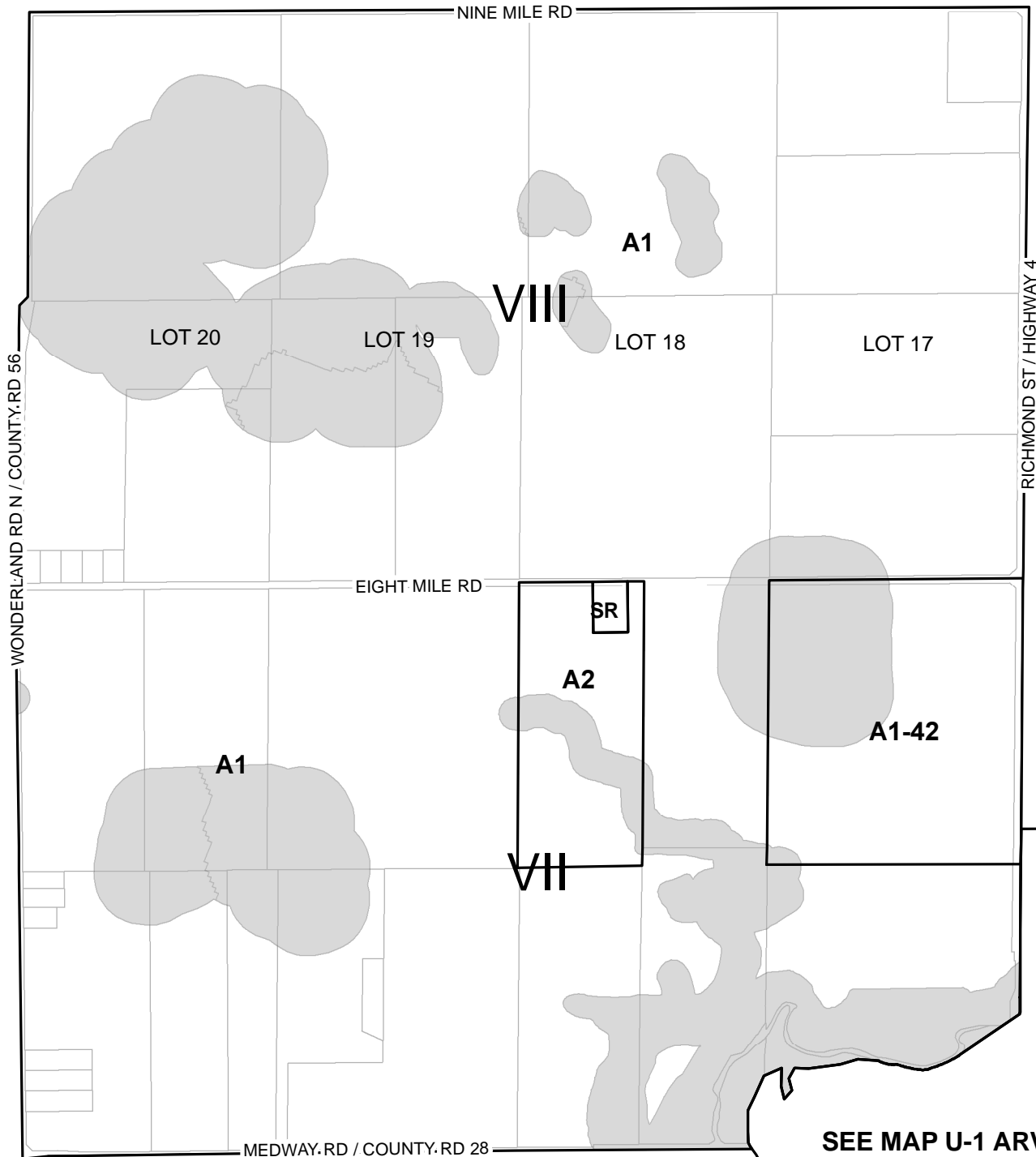




MUNICIPALITY OF MIDDLESEX CENTRE

ZONING BY-LAW #2005-005

SEE MAP 50



SEE MAP 61

SEE MAP 63


SEE MAP U-1 ARVA

SEE MAP 74

SCHEDULE A
KEY MAP: 62

NOTE: Schedules should be read in conjunction with applicable provisions of the Zoning By-Law.

SCALE 1:15,000

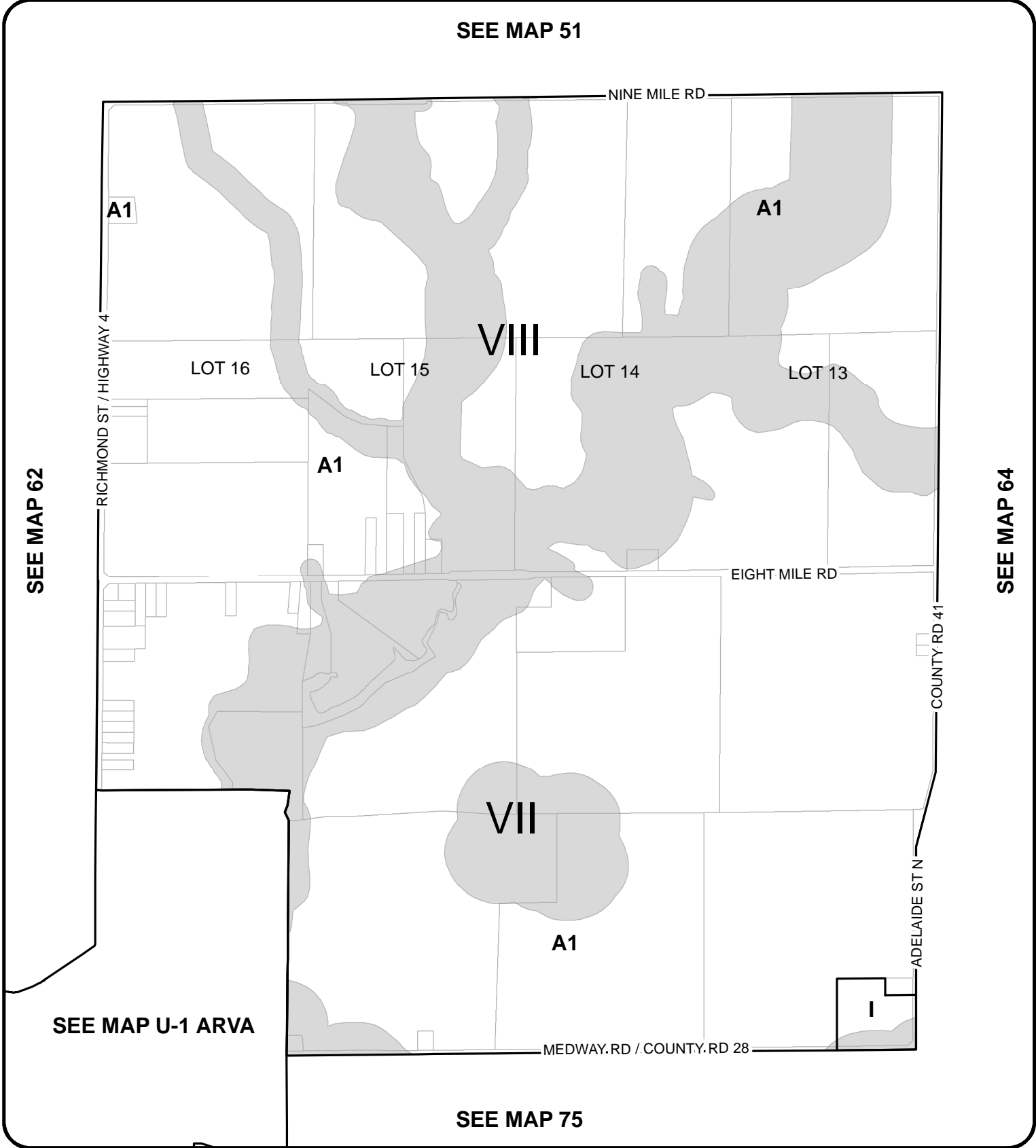




MUNICIPALITY OF MIDDLESEX CENTRE

ZONING BY-LAW #2005-005

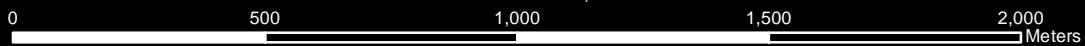
SEE MAP 51



SCHEDULE A
KEY MAP: 63

NOTE: Schedules should be read in conjunction with applicable provisions of the Zoning By-Law.

SCALE 1:15,000

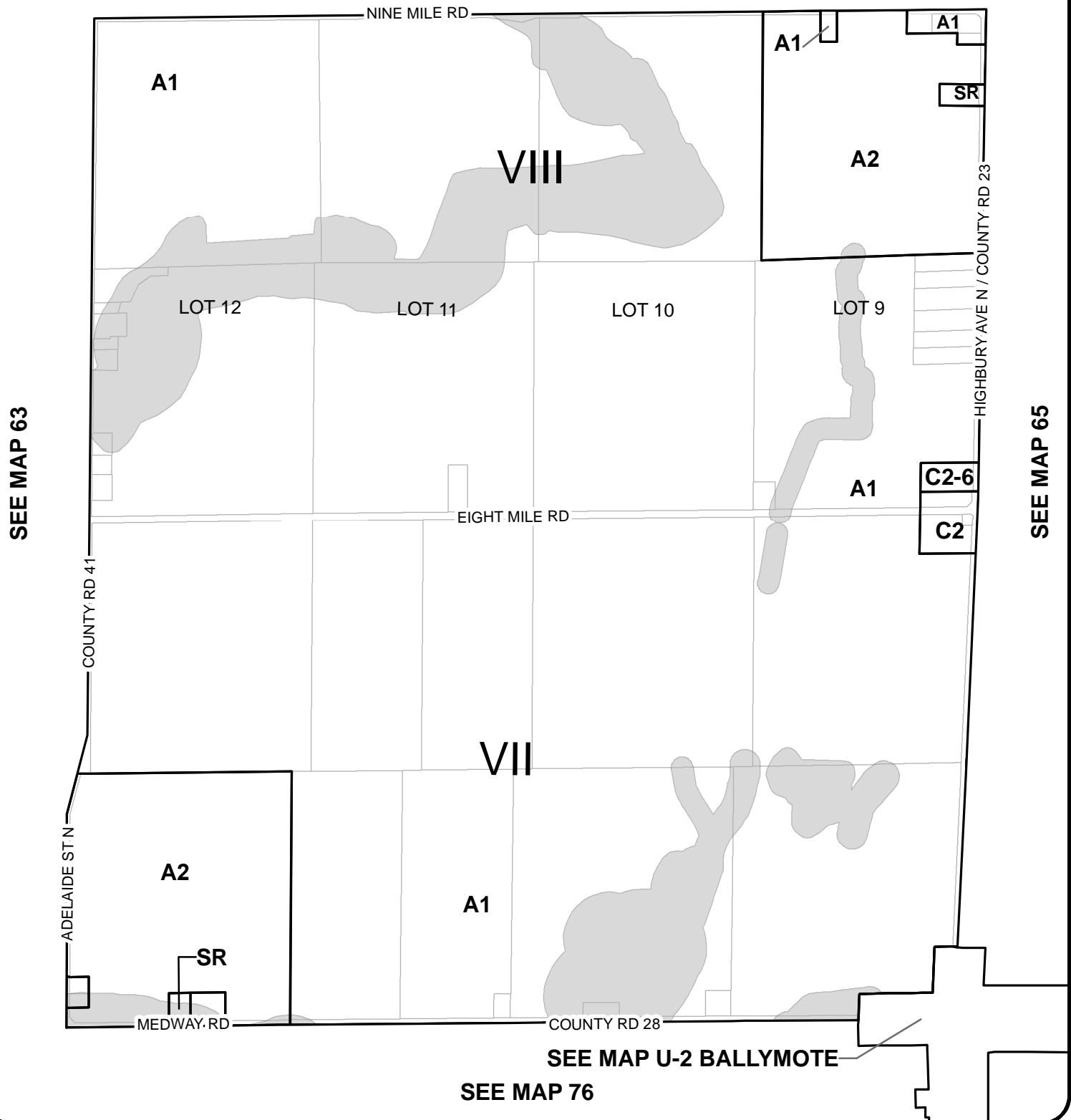




MUNICIPALITY OF MIDDLESEX CENTRE

ZONING BY-LAW #2005-005

SEE MAP 52



SEE MAP 63

SEE MAP 65

SEE MAP U-2 BALLYMOTE

SEE MAP 76

SCHEDULE A
KEY MAP: 64

NOTE: Schedules should be read in conjunction with applicable provisions of the Zoning By-Law.

SCALE 1:15,000

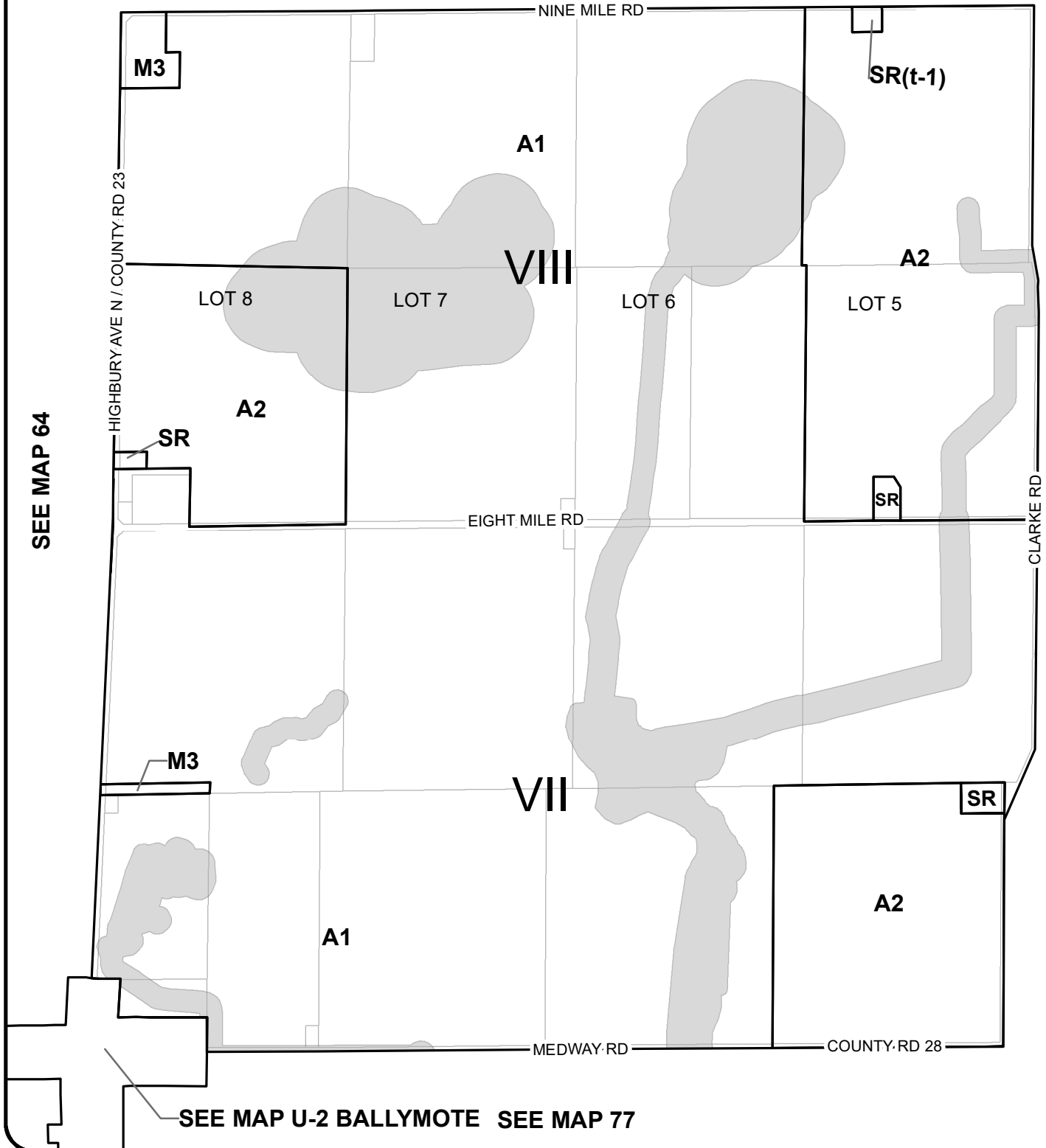




MUNICIPALITY OF MIDDLESEX CENTRE

ZONING BY-LAW #2005-005

SEE MAP 53



SEE MAP 64

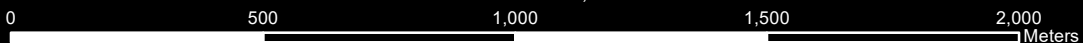
SEE MAP 66

SEE MAP U-2 BALLYMOTE SEE MAP 77

SCHEDULE A
KEY MAP: 65

NOTE: Schedules should be read in conjunction with applicable provisions of the Zoning By-Law.

SCALE 1:15,000

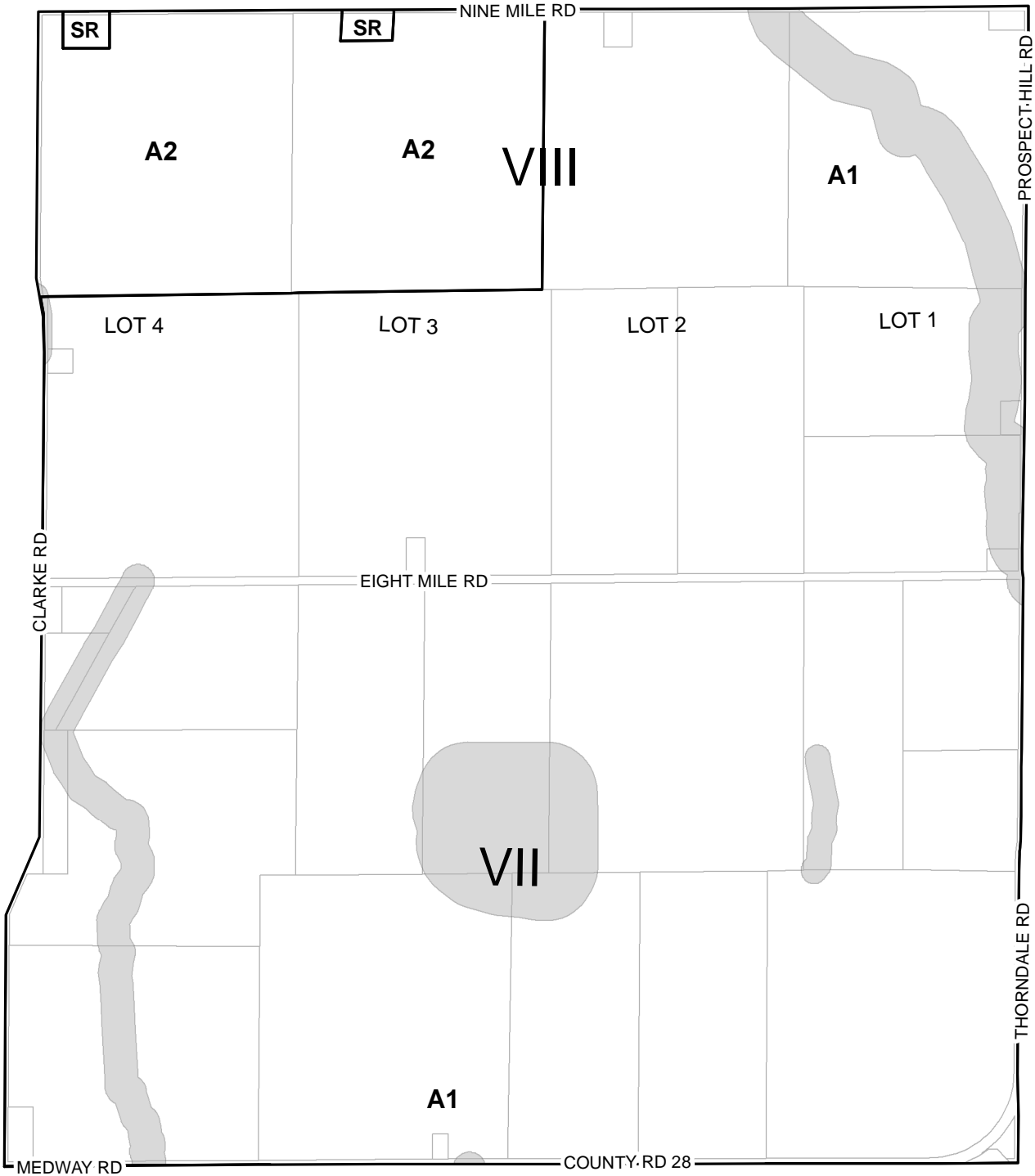




MUNICIPALITY OF MIDDLESEX CENTRE

ZONING BY-LAW #2005-005

SEE MAP 54



SEE MAP 65

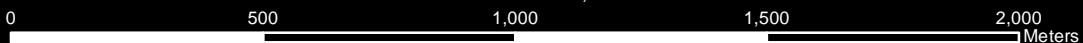
MUNICIPAL BOUNDARY - THAMES CENTRE

SEE MAP 78

SCHEDULE A
KEY MAP: 66

NOTE: Schedules should be read in conjunction with applicable provisions of the Zoning By-Law.

SCALE 1:15,000



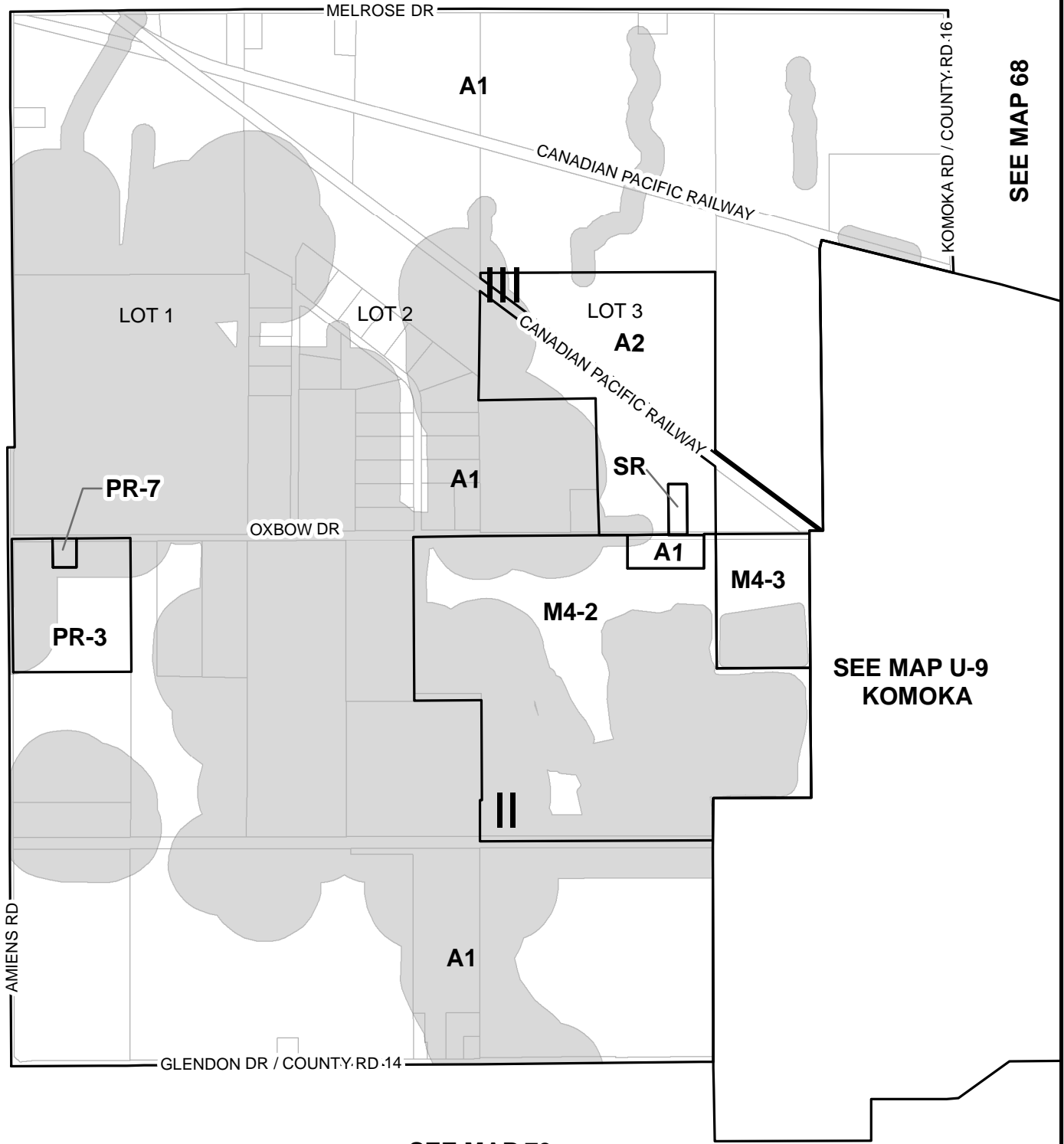


MUNICIPALITY OF MIDDLESEX CENTRE

ZONING BY-LAW #2005-005

SEE MAP 55

MUNICIPAL BOUNDARY - STRATHROY-CARADOC



SEE MAP 68

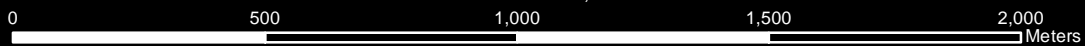
SEE MAP U-9
KOMOKA

SEE MAP 79

SCHEDULE A
KEY MAP: 67

NOTE: Schedules should be read in conjunction with applicable provisions of the Zoning By-Law.

SCALE 1:15,000

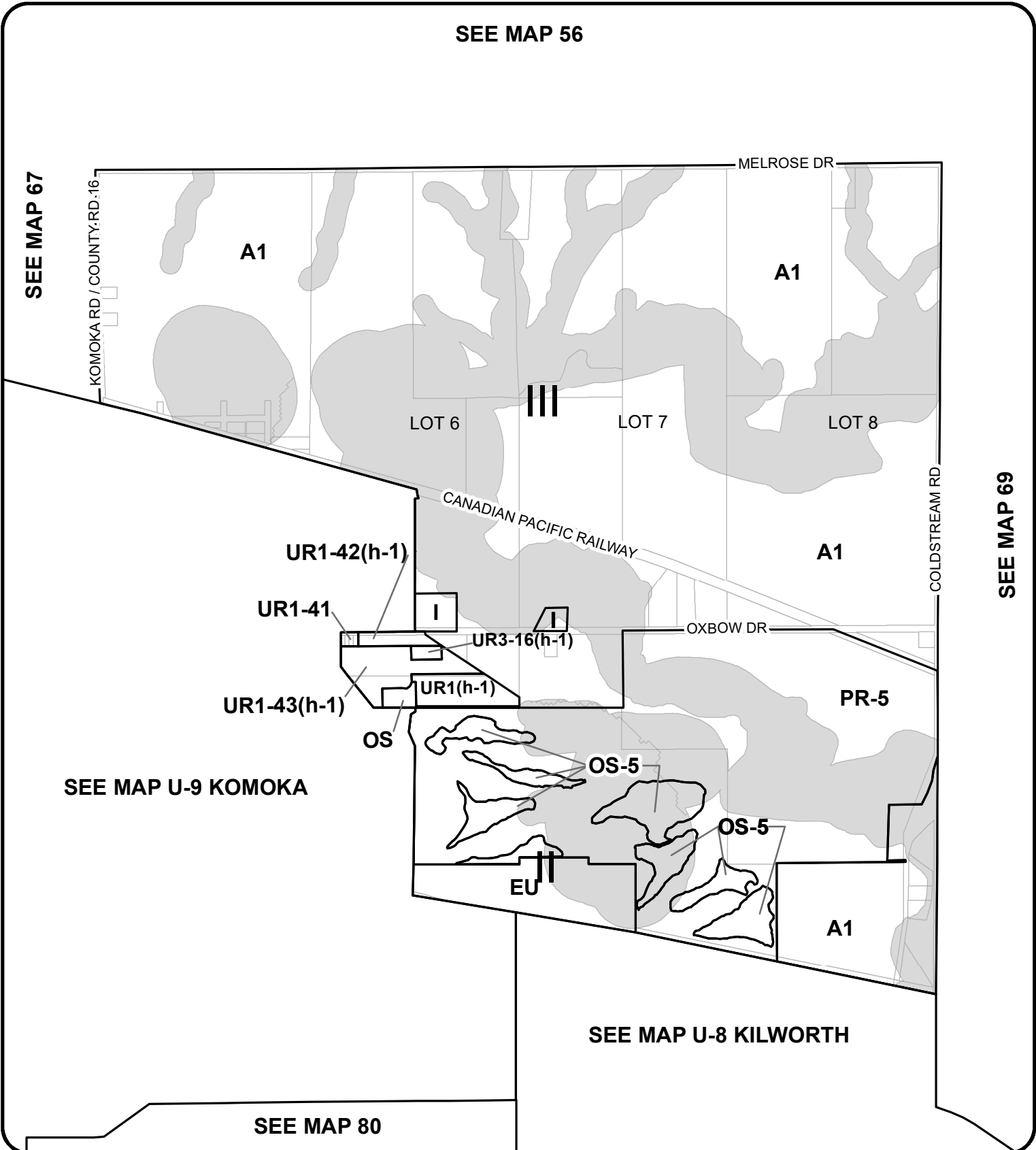




MUNICIPALITY OF MIDDLESEX CENTRE

ZONING BY-LAW #2005-005

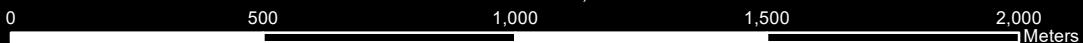
SEE MAP 56



SCHEDULE A
KEY MAP: 68

NOTE: Schedules should be read in conjunction with applicable provisions of the Zoning By-Law.

SCALE 1:15,000

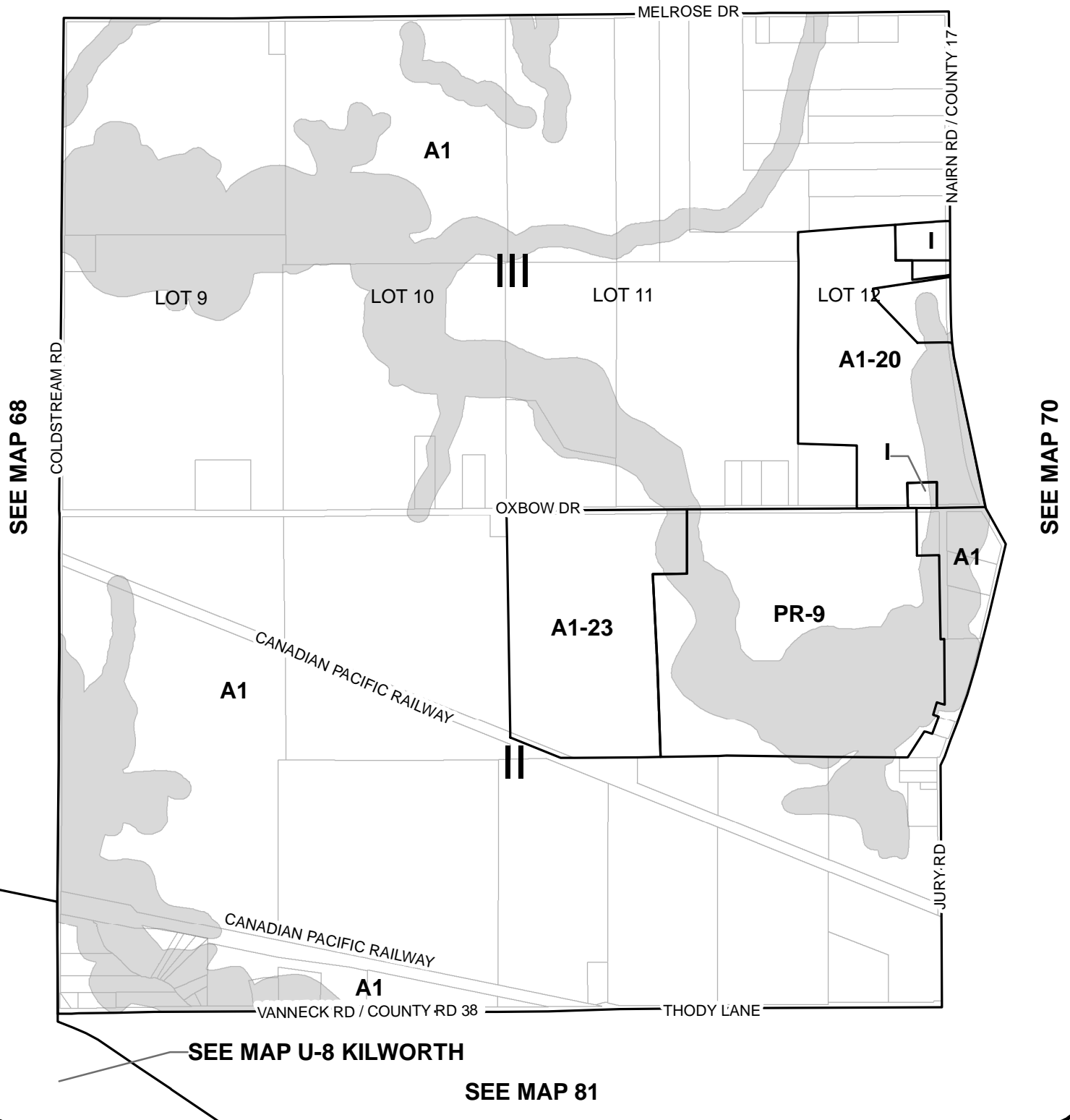




MUNICIPALITY OF MIDDLESEX CENTRE

ZONING BY-LAW #2005-005

SEE MAP 57



SEE MAP 68

SEE MAP 70

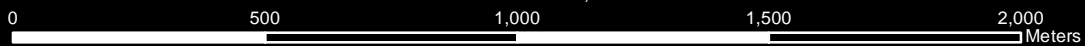
SEE MAP U-8 KILWORTH

SEE MAP 81

SCHEDULE A
KEY MAP: 69

NOTE: Schedules should be read in conjunction with applicable provisions of the Zoning By-Law.

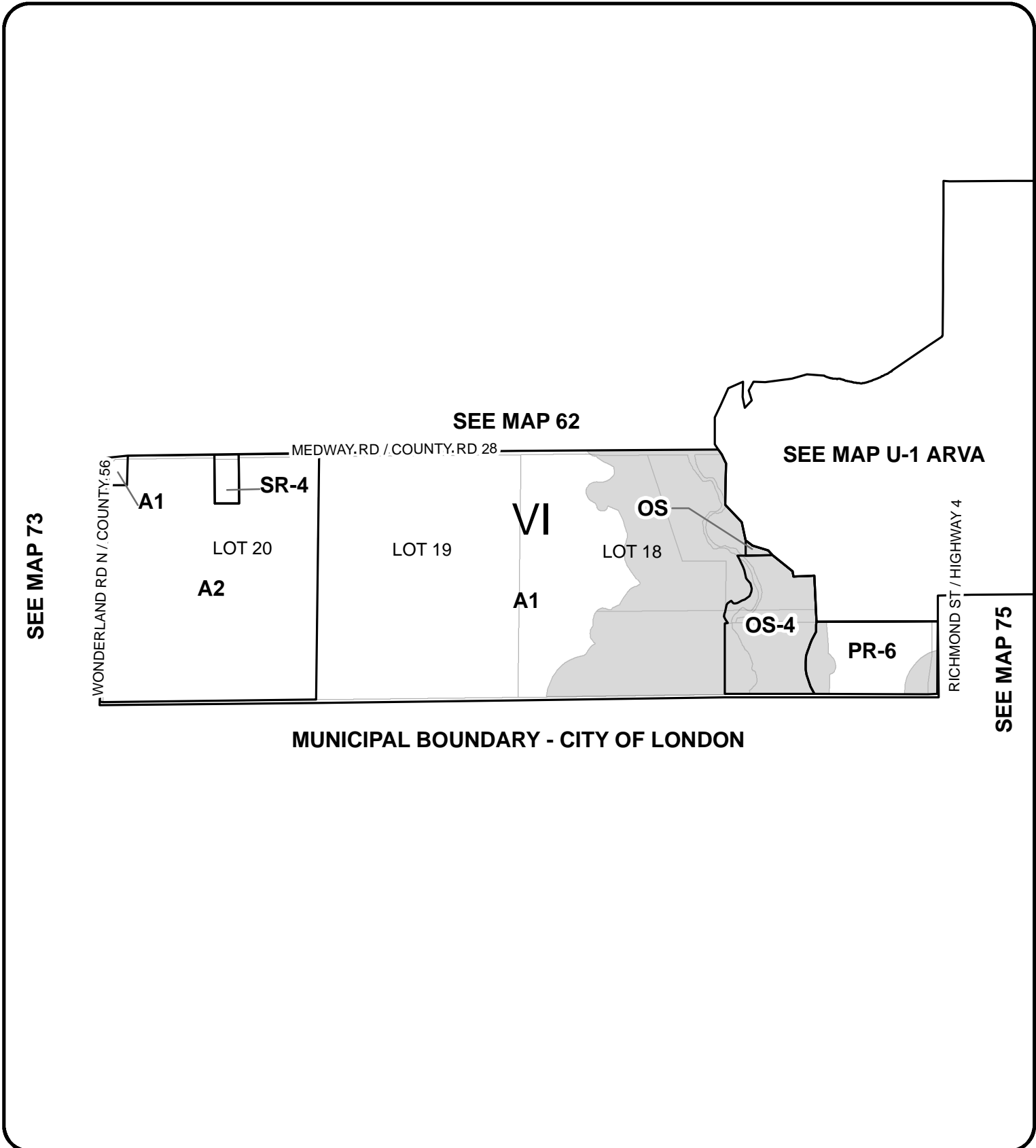
SCALE 1:15,000





MUNICIPALITY OF MIDDLESEX CENTRE

ZONING BY-LAW #2005-005



SCHEDULE A
KEY MAP: 74

NOTE: Schedules should be read in conjunction with applicable provisions of the Zoning By-Law.

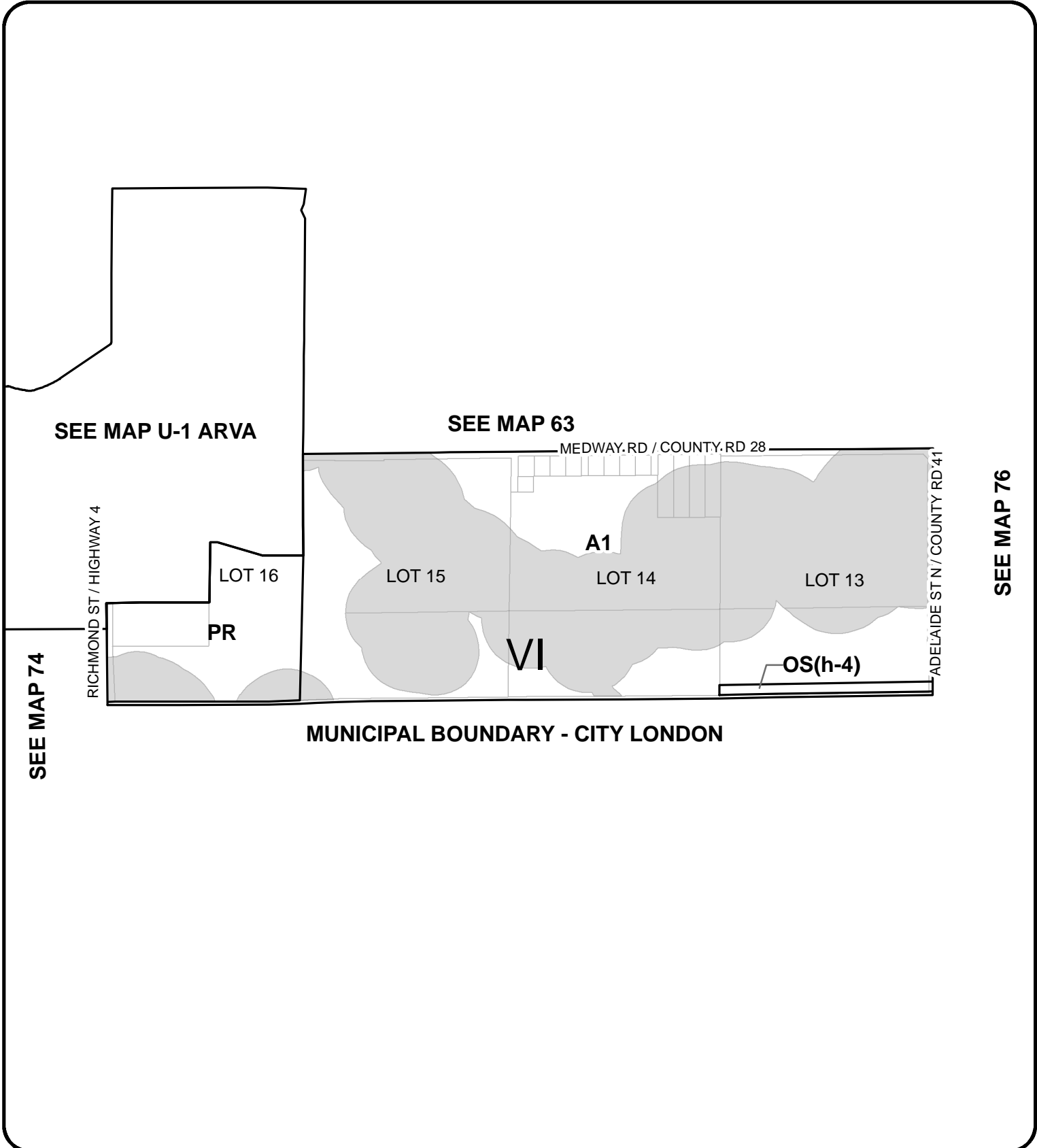
SCALE 1:15,000





MUNICIPALITY OF MIDDLESEX CENTRE

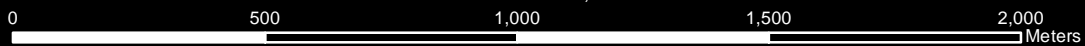
ZONING BY-LAW #2005-005



SCHEDULE A
KEY MAP: 75

NOTE: Schedules should be read in conjunction with applicable provisions of the Zoning By-Law.

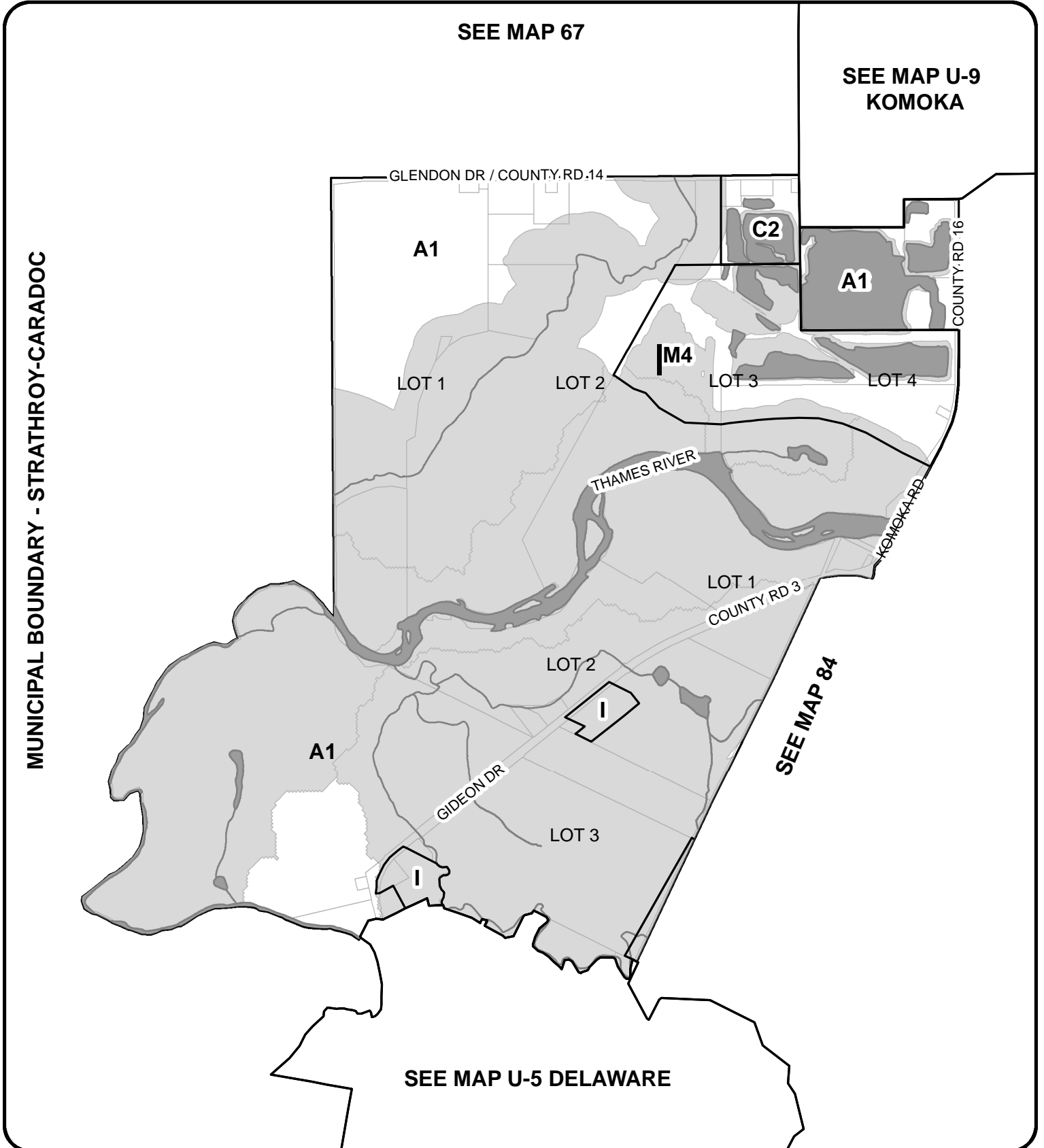
SCALE 1:15,000





MUNICIPALITY OF MIDDLESEX CENTRE

ZONING BY-LAW #2005-005



SCHEDULE A
KEY MAP: 79

NOTE: Schedules should be read in conjunction with applicable provisions of the Zoning By-Law.

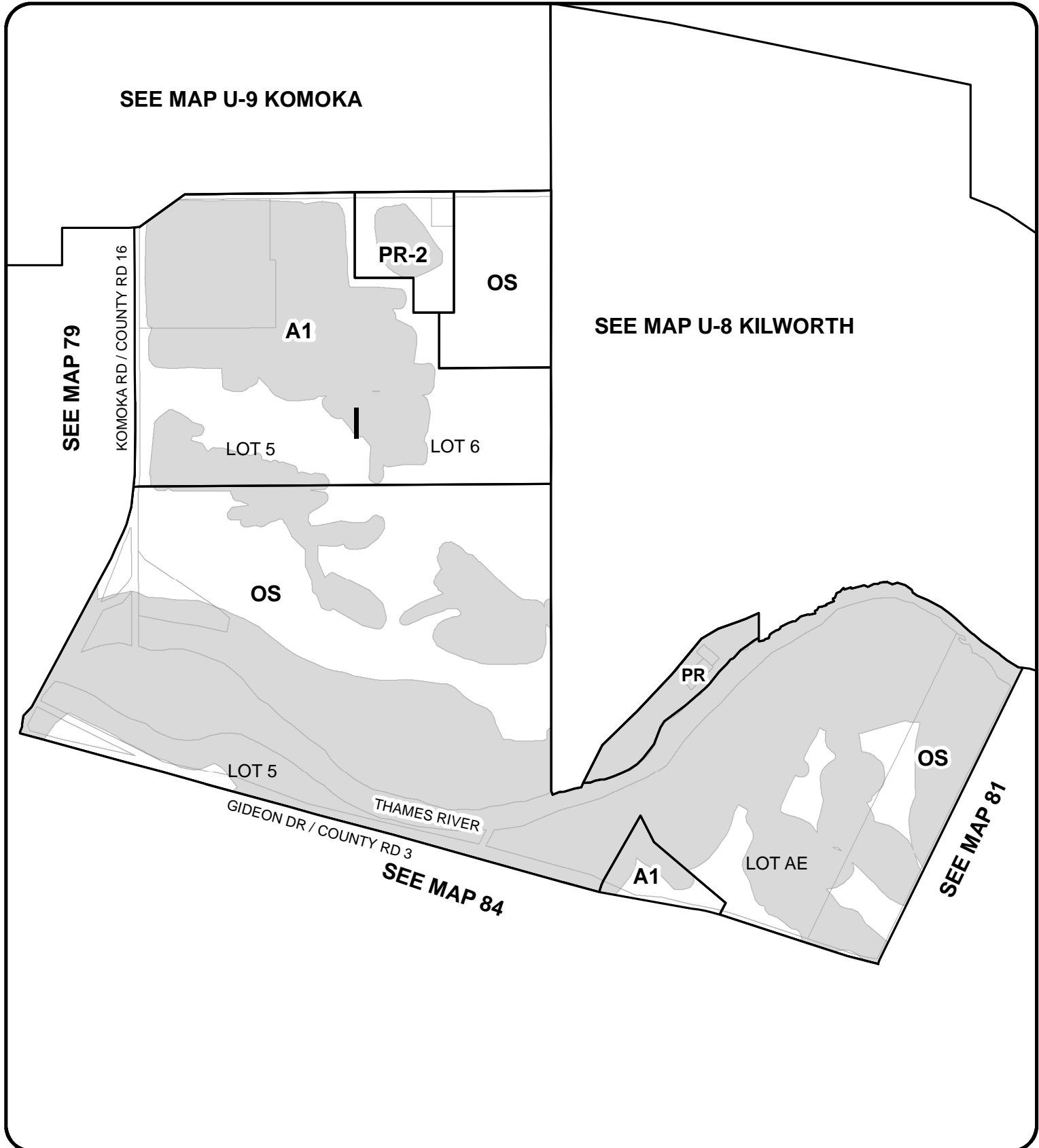
SCALE 1:20,000





MUNICIPALITY OF MIDDLESEX CENTRE

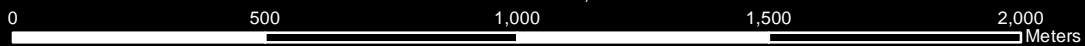
ZONING BY-LAW #2005-005



SCHEDULE A
KEY MAP: 80

NOTE: Schedules should be read in conjunction with applicable provisions of the Zoning By-Law.

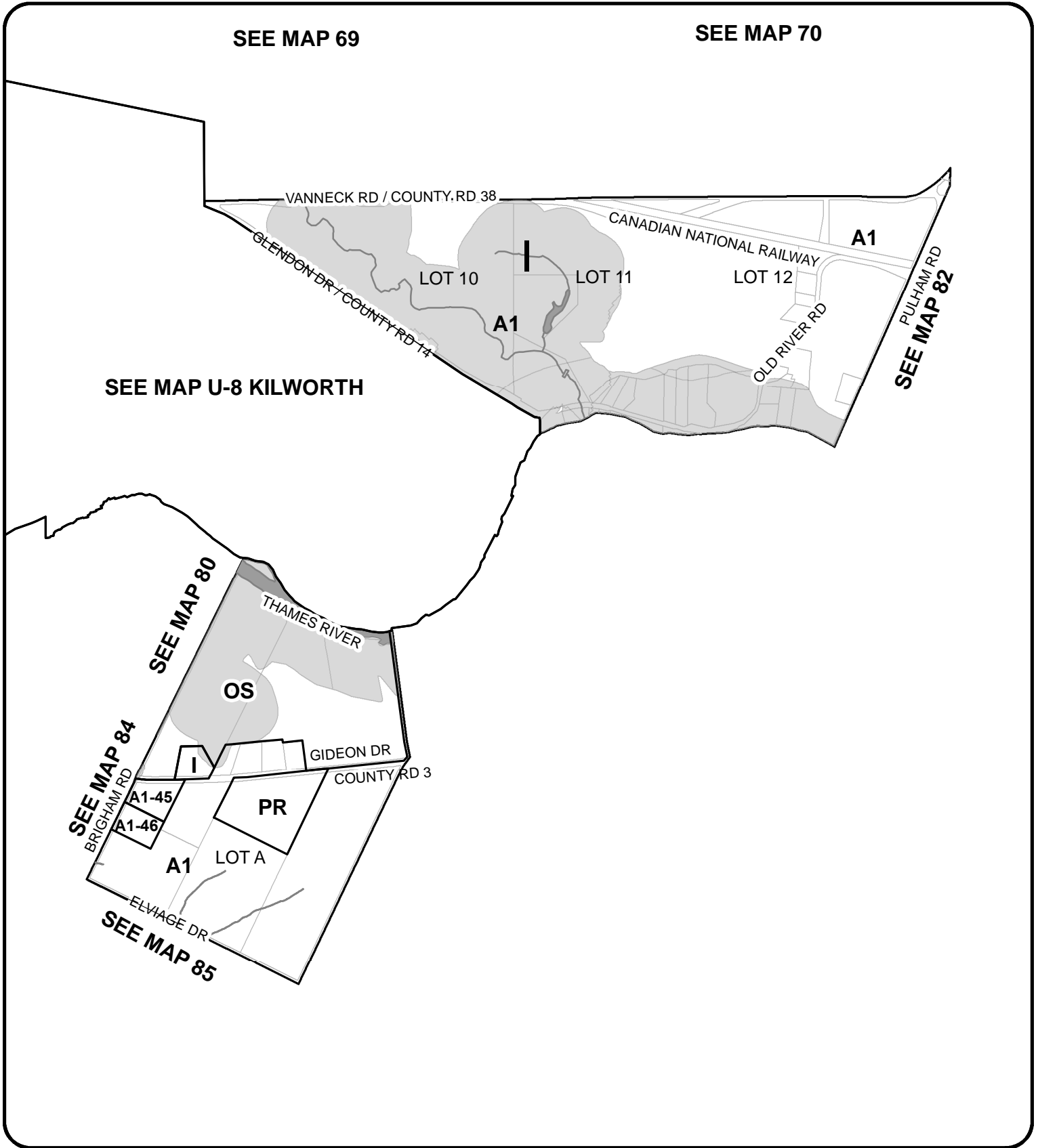
SCALE 1:15,000





MUNICIPALITY OF MIDDLESEX CENTRE

ZONING BY-LAW #2005-005



SCHEDULE A
KEY MAP: 81

NOTE: Schedules should be read in conjunction with applicable provisions of the Zoning By-Law.

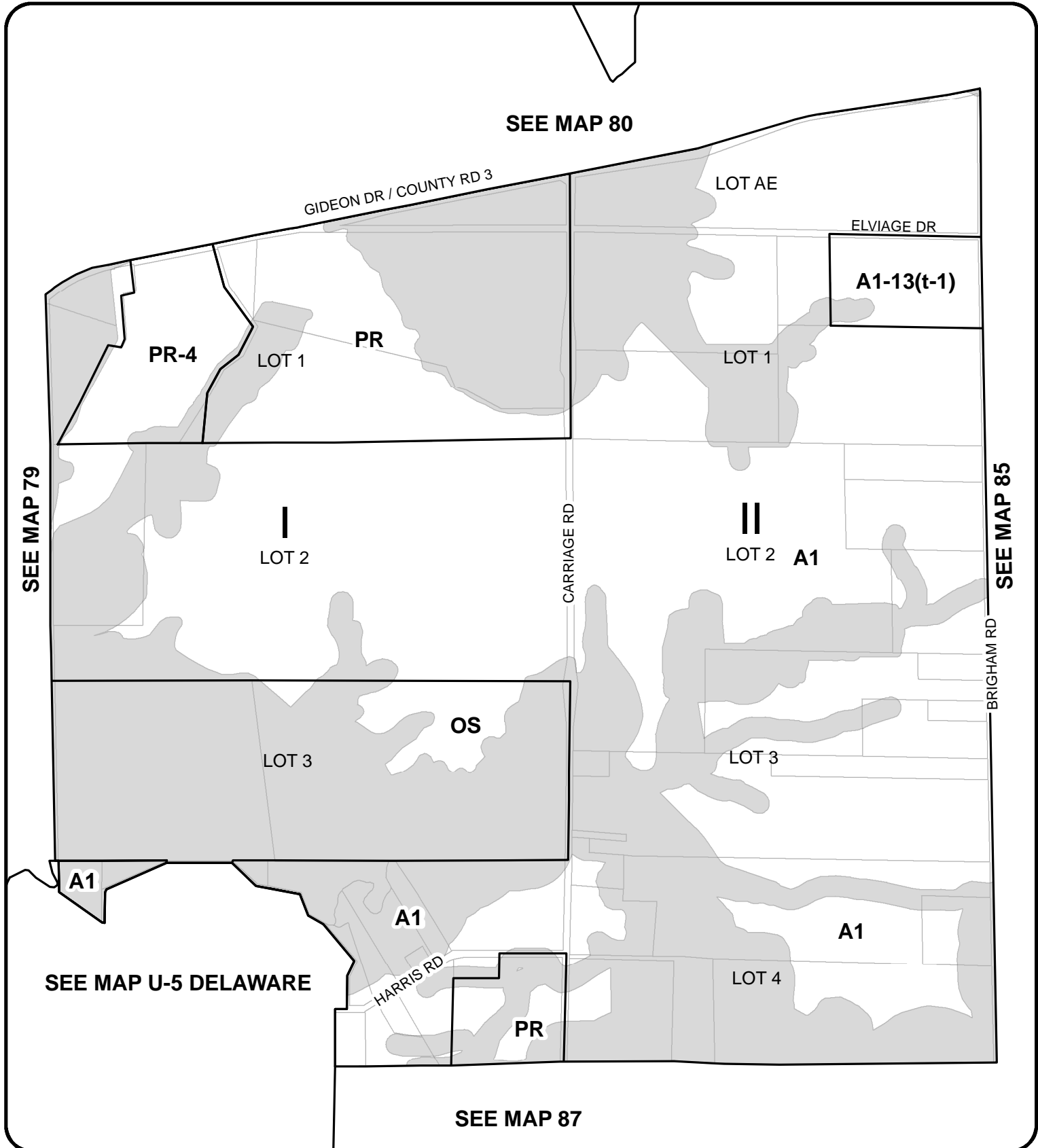
SCALE 1:20,000





MUNICIPALITY OF MIDDLESEX CENTRE

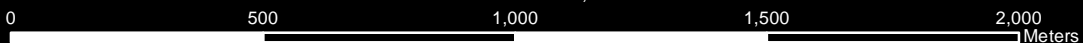
ZONING BY-LAW #2005-005



SCHEDULE A
KEY MAP: 84

NOTE: Schedules should be read in conjunction with applicable provisions of the Zoning By-Law.

SCALE 1:15,000



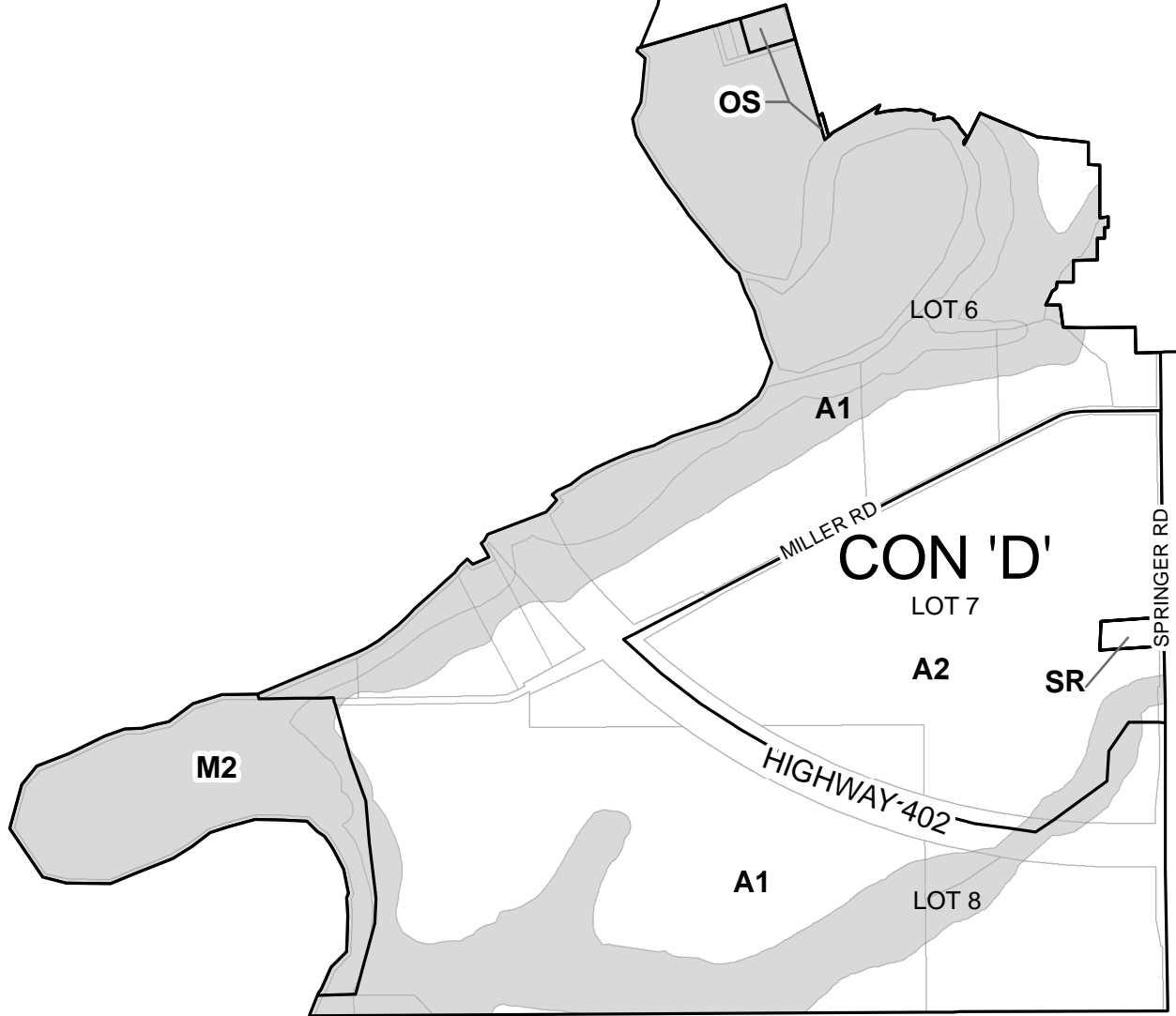


MUNICIPALITY OF MIDDLESEX CENTRE

ZONING BY-LAW #2005-005

MUNICIPAL BOUNDARY - STRATHROY-CARADOC

SEE MAP U-5 DELAWARE



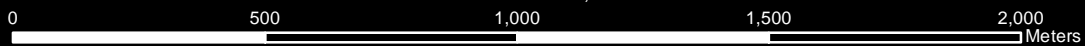
SEE MAP 87

SEE MAP 89

SCHEDULE A
KEY MAP: 86

NOTE: Schedules should be read in conjunction with applicable provisions of the Zoning By-Law.

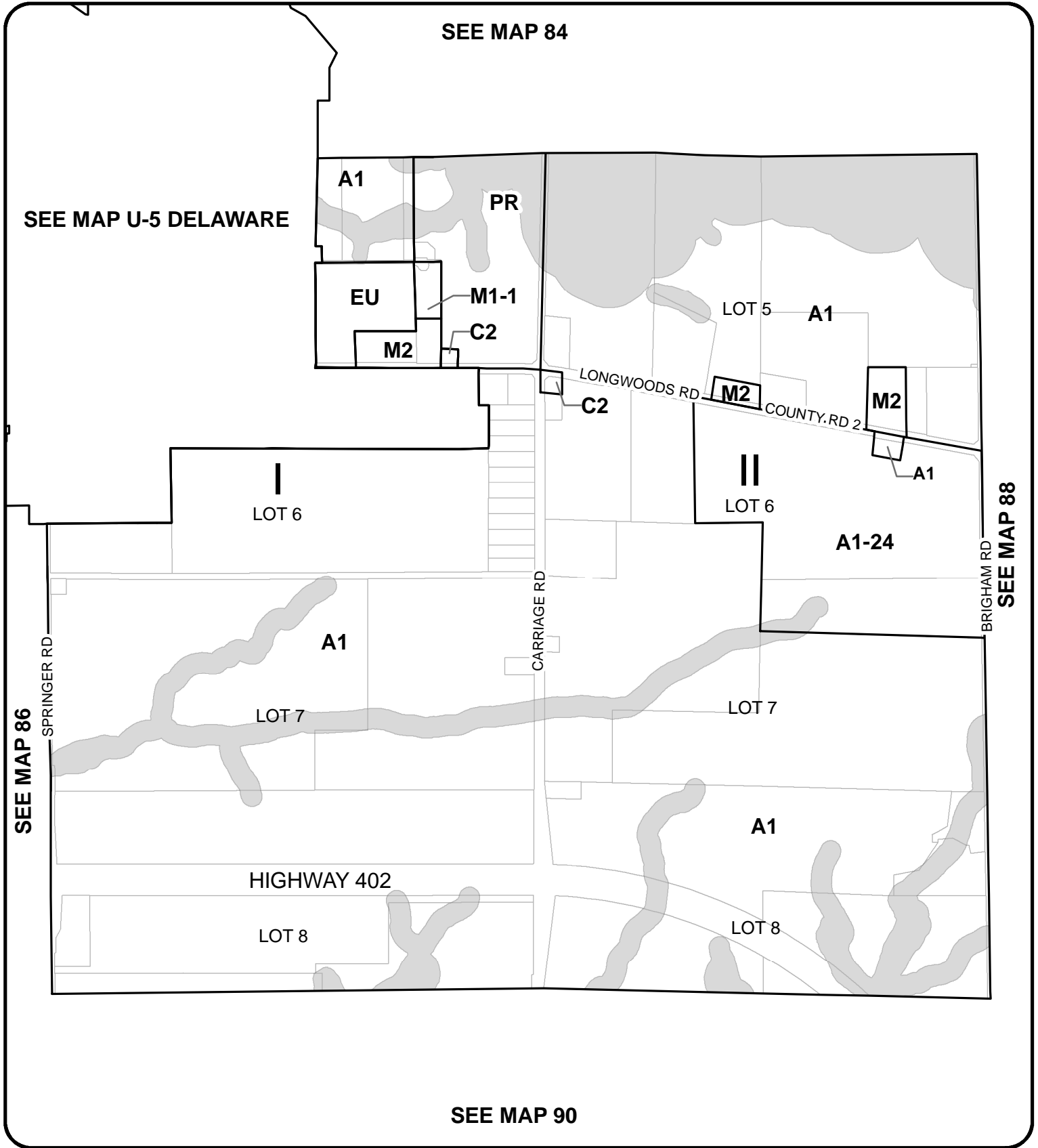
SCALE 1:15,000





MUNICIPALITY OF MIDDLESEX CENTRE

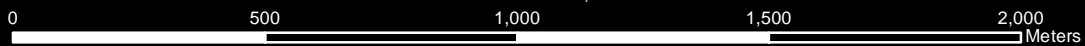
ZONING BY-LAW #2005-005



SCHEDULE A
KEY MAP: 87

NOTE: Schedules should be read in conjunction with applicable provisions of the Zoning By-Law.

SCALE 1:15,000



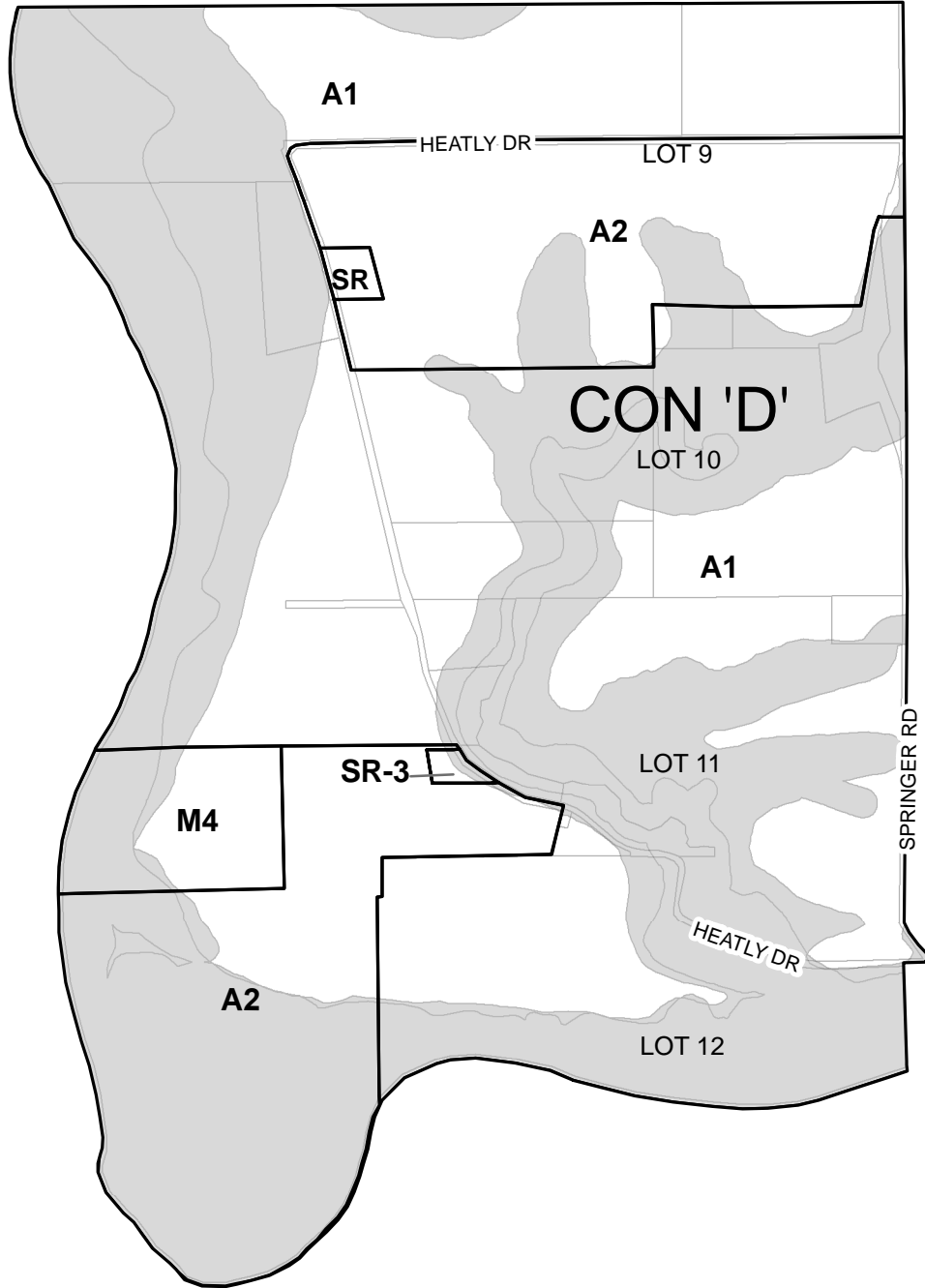


MUNICIPALITY OF MIDDLESEX CENTRE

ZONING BY-LAW #2005-005

SEE MAP 86

MUNICIPAL BOUNDARY - STRATHROY-CARADOC



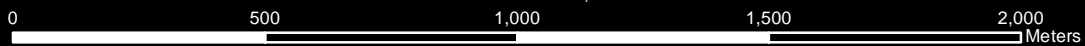
SEE MAP 90

MUNICIPAL BOUNDARY - STRATHROY-CARADOC

SCHEDULE A
KEY MAP: 89

NOTE: Schedules should be read in conjunction with applicable provisions of the Zoning By-Law.

SCALE 1:15,000

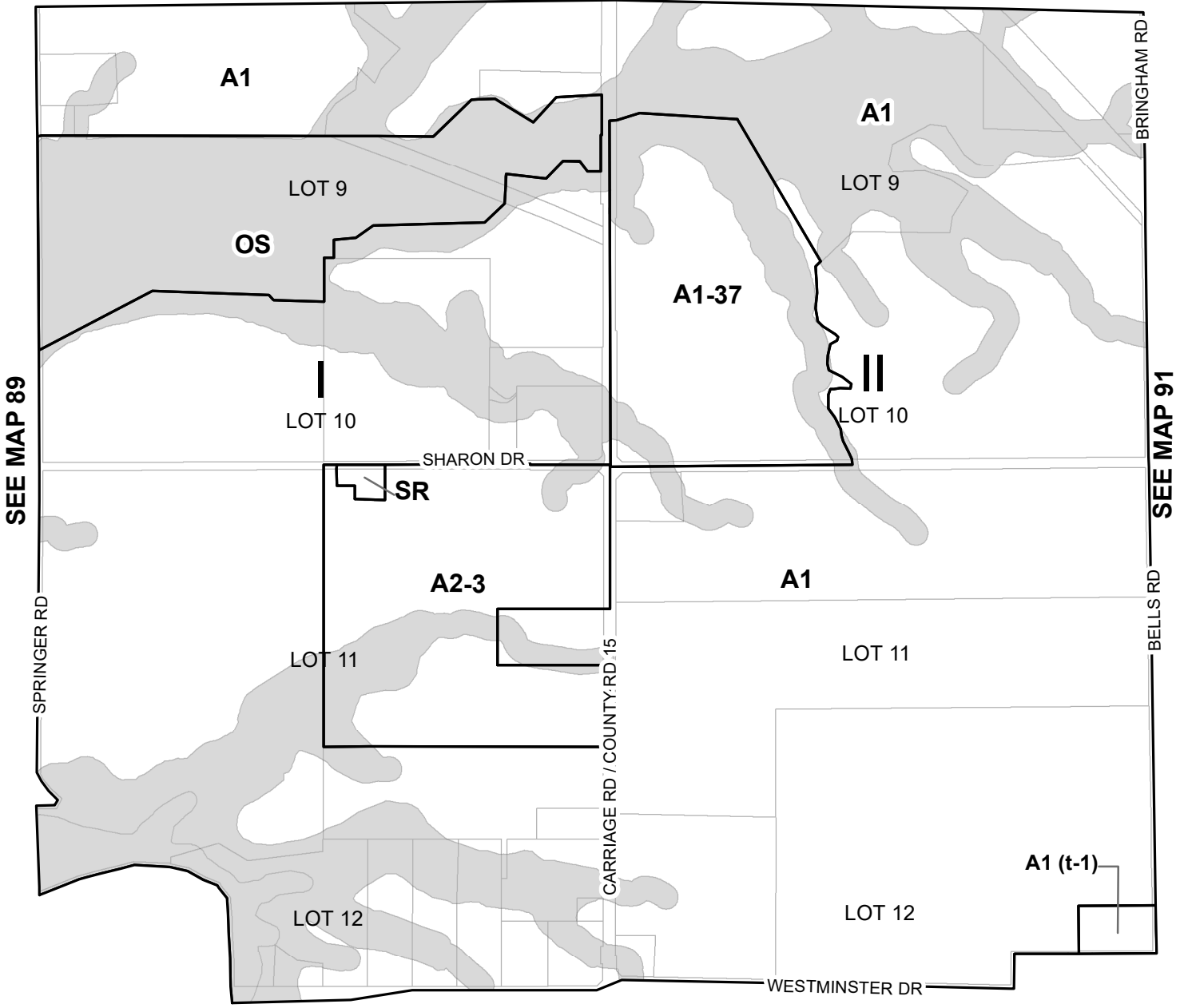




MUNICIPALITY OF MIDDLESEX CENTRE

ZONING BY-LAW #2005-005

SEE MAP 87



SEE MAP 89

SEE MAP 91

SEE MAP 93

SCHEDULE A
KEY MAP: 90

NOTE: Schedules should be read in conjunction with applicable provisions of the Zoning By-Law.

SCALE 1:15,000



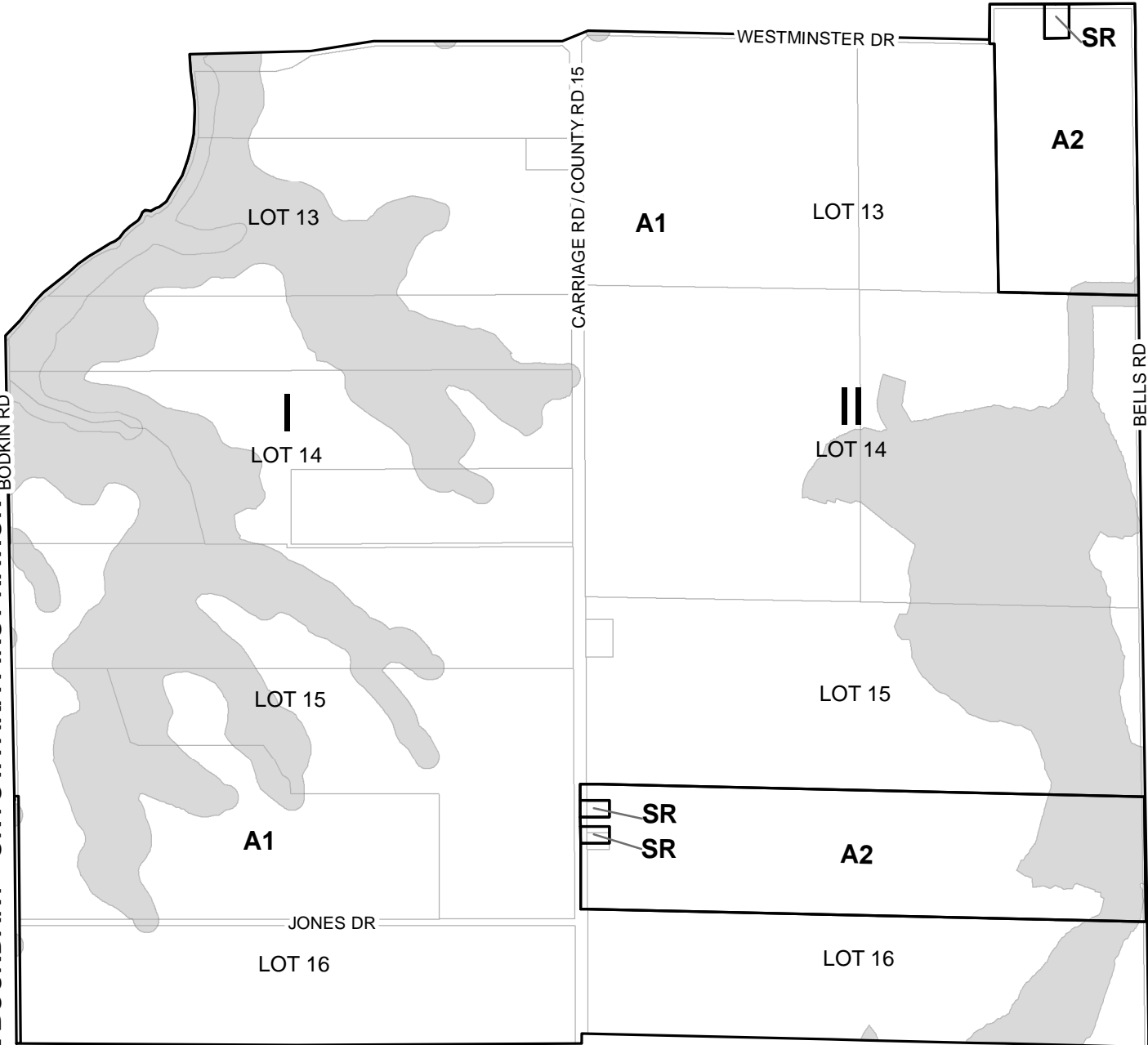


MUNICIPALITY OF MIDDLESEX CENTRE

ZONING BY-LAW #2005-005

SEE MAP 90

MUNICIPAL BOUNDARY - ONYOTA'AKA FIRST NATION
SEE MAP 92



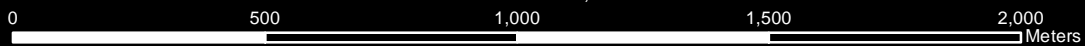
SEE MAP 94

SEE MAP 96

SCHEDULE A
KEY MAP: 93

NOTE: Schedules should be read in conjunction with applicable provisions of the Zoning By-Law.

SCALE 1:15,000

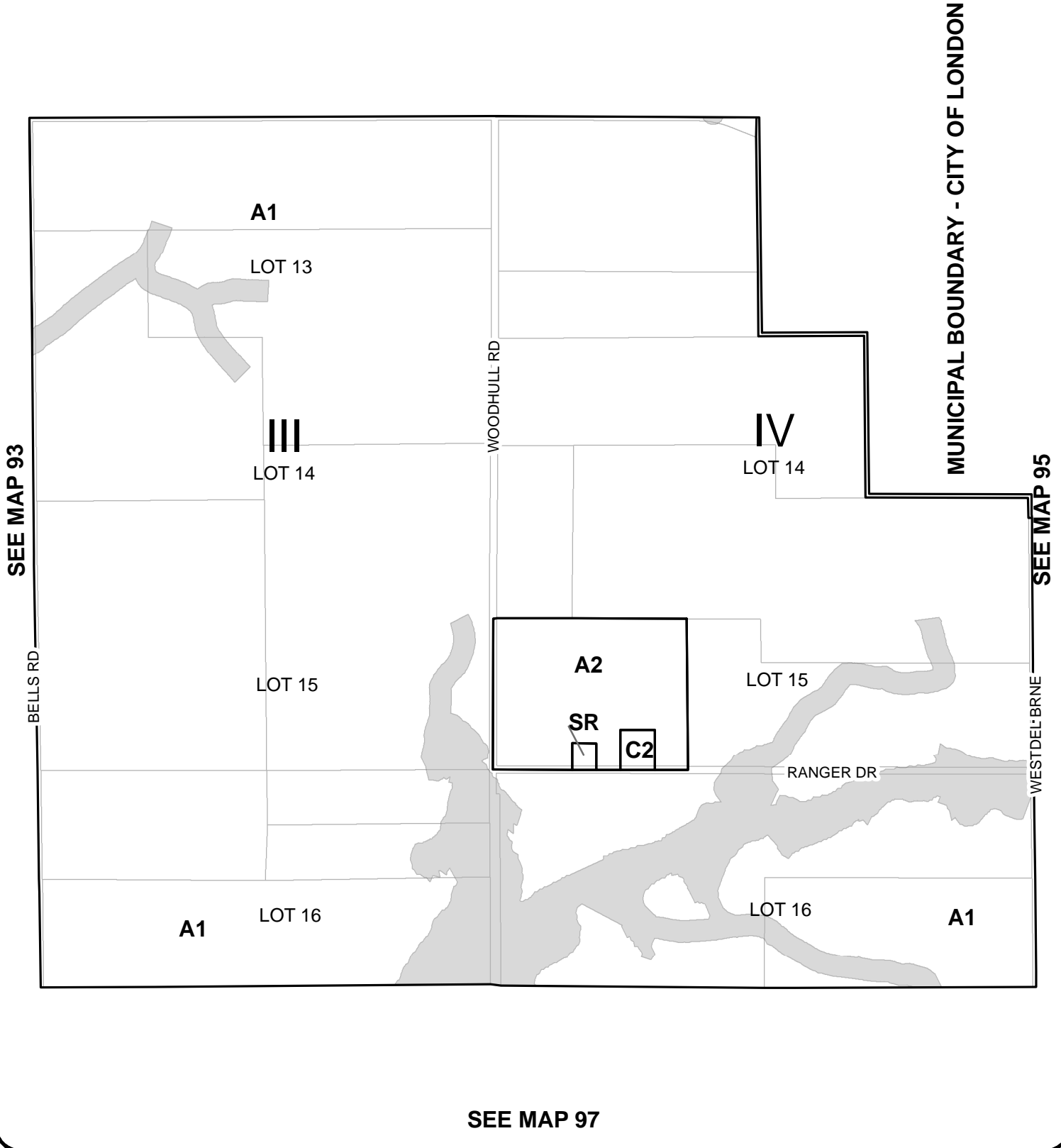




MUNICIPALITY OF MIDDLESEX CENTRE

ZONING BY-LAW #2005-005

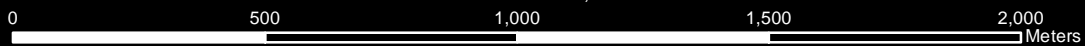
SEE MAP 91



SCHEDULE A
KEY MAP: 94

NOTE: Schedules should be read in conjunction with applicable provisions of the Zoning By-Law.

SCALE 1:15,000



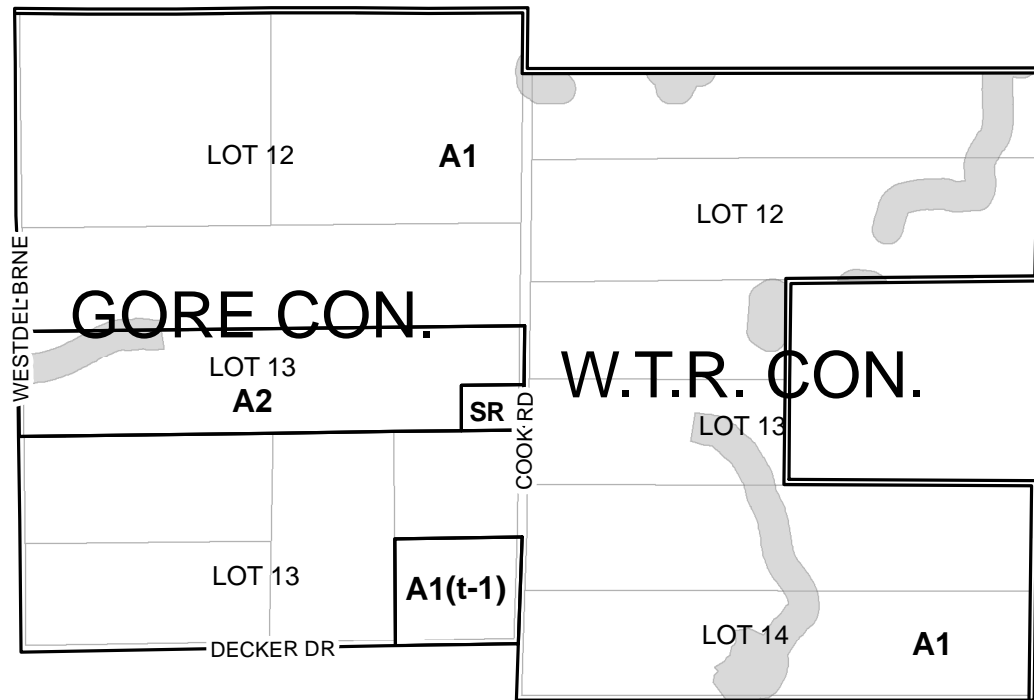


MUNICIPALITY OF MIDDLESEX CENTRE

ZONING BY-LAW #2005-005

MUNICIPAL BOUNDARY - CITY OF LONDON

SEE MAP 94



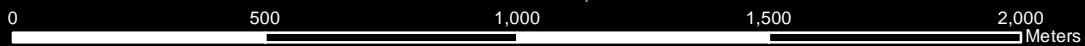
MUNICIPAL BOUNDARY - CITY OF LONDON

SEE MAP 98

SCHEDULE A
KEY MAP: 95

NOTE: Schedules should be read in conjunction with applicable provisions of the Zoning By-Law.

SCALE 1:15,000

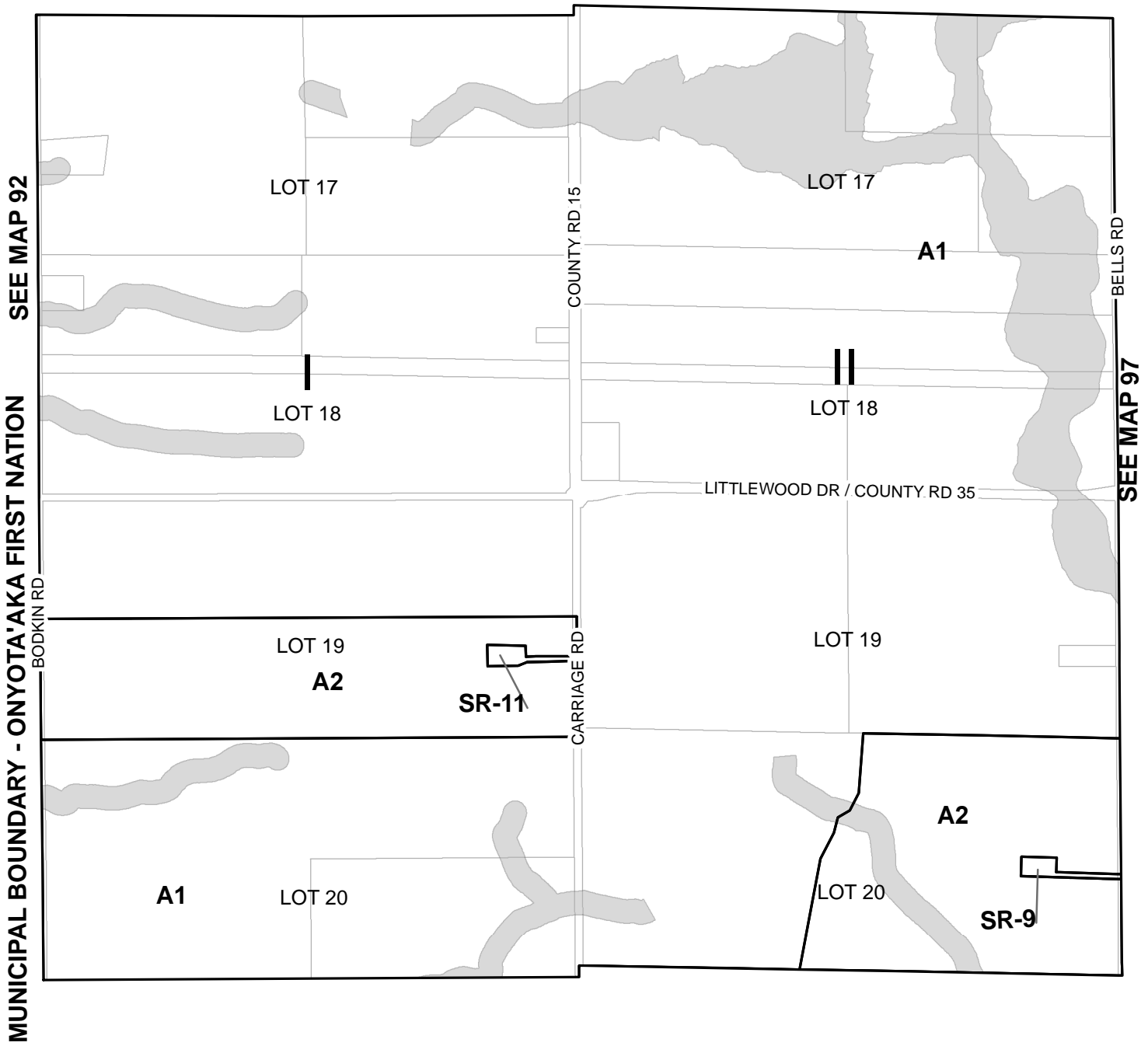




MUNICIPALITY OF MIDDLESEX CENTRE

ZONING BY-LAW #2005-005

SEE MAP 93



SEE MAP 92

MUNICIPAL BOUNDARY - ONYOTA'AKA FIRST NATION

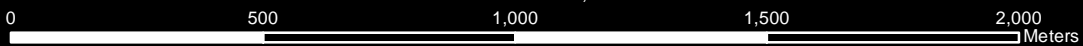
SEE MAP 97

SEE MAP 100

SCHEDULE A
KEY MAP: 96

NOTE: Schedules should be read in conjunction with applicable provisions of the Zoning By-Law.

SCALE 1:15,000

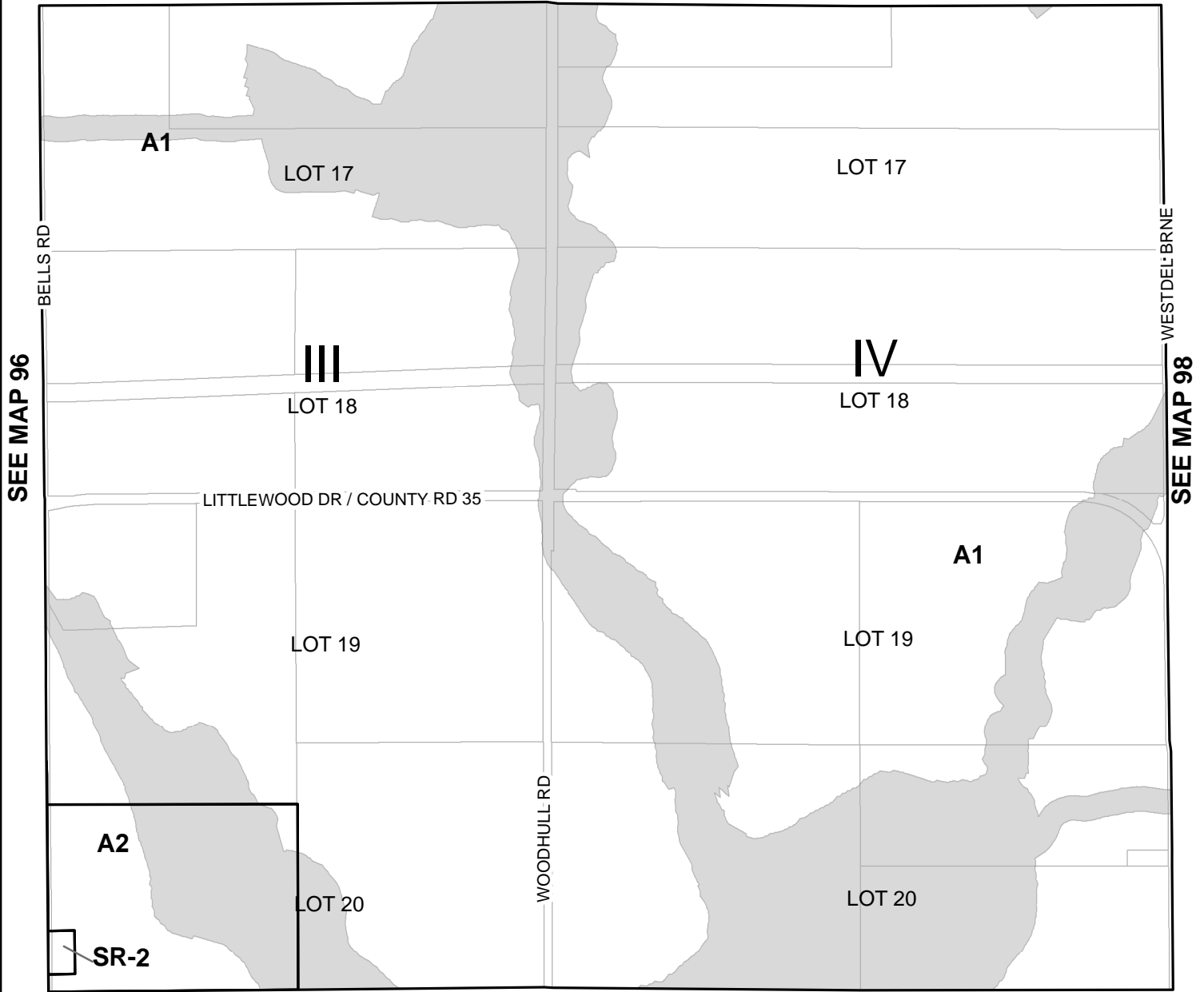




MUNICIPALITY OF MIDDLESEX CENTRE

ZONING BY-LAW #2005-005

SEE MAP 94

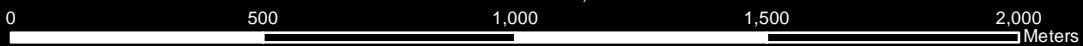


SEE MAP 101

SCHEDULE A
KEY MAP: 97

NOTE: Schedules should be read in conjunction with applicable provisions of the Zoning By-Law.

SCALE 1:15,000





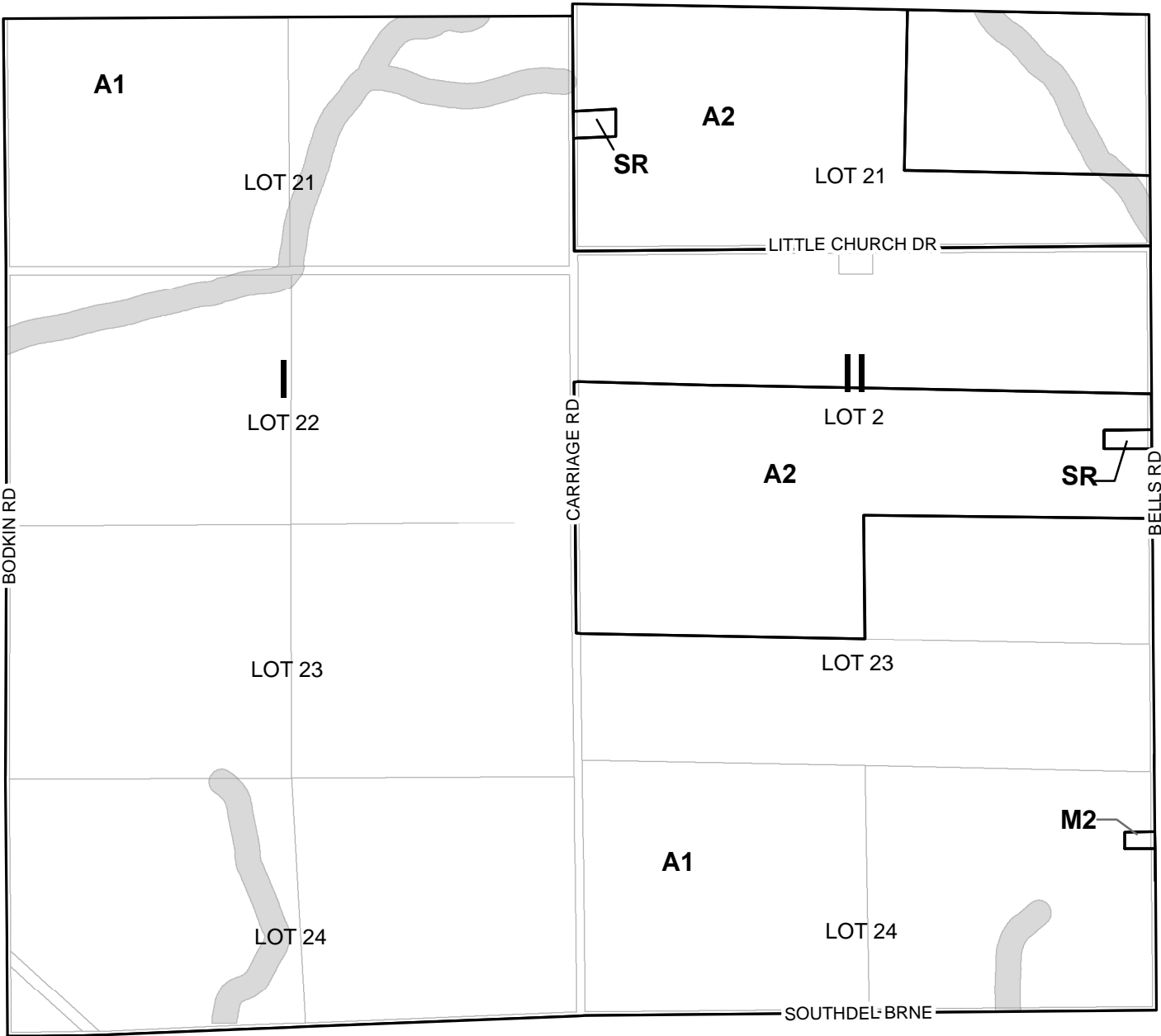
MUNICIPALITY OF MIDDLESEX CENTRE

ZONING BY-LAW #2005-005

SEE MAP 96

MUNICIPAL BOUNDARY - ONYOTA'AKA FIRST NATION

SEE MAP 99



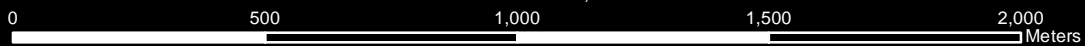
SEE MAP 101

MUNICIPAL BOUNDARY - SOUTHWOLD (COUNTY OF ELGIN)

SCHEDULE A
KEY MAP: 100

NOTE: Schedules should be read in conjunction with applicable provisions of the Zoning By-Law.

SCALE 1:15,000

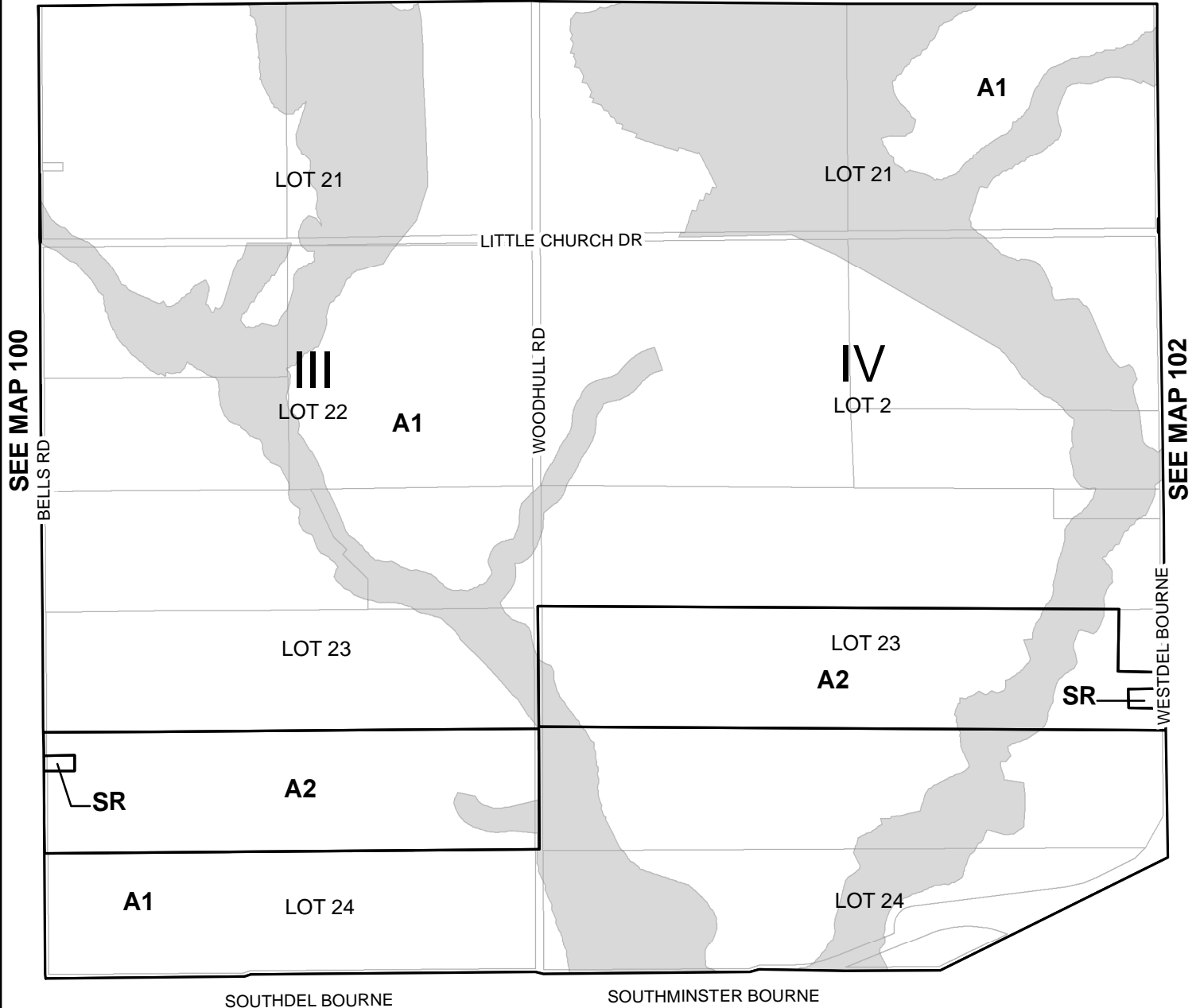




MUNICIPALITY OF MIDDLESEX CENTRE

ZONING BY-LAW #2005-005

SEE MAP 97



MUNICIPAL BOUNDARY - SOUTHWOLD (COUNTY OF ELGIN)

SCHEDULE A
KEY MAP: 101

NOTE: Schedules should be read in conjunction with applicable provisions of the Zoning By-Law.

SCALE 1:15,000

